



PROPOSED DEVELOPMENT OF NEWTOWNMOYAGHY, KILCOCK, CO. MEATH
DECEMBER 2019



NMP
Niall Montgomery + Partners

Architects 33 Rock Road, Williamstown, Blackrock, Co. Dublin
Telephones : 2121 800 Fax :2121 007 E mail : info@nmp.ie

 **McGarrell Reilly
Homes**

Plant List							
Type	Zone	Species Name	Common Name	Girth / Size (cm)	Reference	Mix %	Density (p/m2)
Trees							
Street Trees							
	Primary Street Tree	Platanus x hispanica	London Plane	25-35			
(Native)	Secondary Street Trees	Carpinus betulus / Pinus sylvestris*	Hornbeam / Scots Pine	2m tall			
(Native)	Tertiary Street Tree	Pyrus chanticleer / Sorbus acuparia*	Pyrus / Rowan	25-35			
Garden Trees							
		Acer griseum	Paperbark Maple	10-12			
		Magnolia soulangeana	Chinese Magnolia	10-12			
(Native)		Betula Utilis Multistem	Multistem Birch	2m Tall			
(Native)		Sorbus aria	Whitebeam	10-12			
Pocket Parks							
(Native)		Betula Utilis Multistem	Multistem Birch	4m Height			
(Native)		Quercus robur	Common oak	18-20			
		Prunus serrula Multistem	Paperbark Cherry	4-6m Height			
Woodland Tree Mix							
(Native)		Pinus sylvestris	Scots Pine	10-12			
(Native)		Quercus robur	Common Oak	10-12			
(Native)		Prunus spinosa	Blackthorn	10-12			
(Native)		Sorbus aria	Whitebeam	10-12			
(Native)		Betula Utilis Multistem	Multistem Birch	2m Tall			
Parkland Tree Mix							
		Tilia cordata	Lime	10-12			
(Native)		Quercus robur fastigiata	English Oak	10-12			
(Native)		Salix alba	Willow	10-12			
		Aesculus hippocastanum	European horse-chestnut	10-12			
		Fagus sylvatica	Beech	10-12			
		Fagus sylvatica purpurea	Copper Beech	10-12			
		Acer platanoides	Norway Maple	10-12			
Type	Zone	Species Name	Colour	Girth / Size (cm)	Stock	Mix %	Density (p/m2)
Street Planting							
		Stipa tenuissima	Green		2L	10	12
		Miscanthus "Silver Feather"	Green		3L	3	9
		Heuchera Autumn Bride	Green		3L	3	9
		Verbena bonariensis	Purple		2L	8	12
		Pennisetum sp.	Light Green		3L	2	9
		Salvia sylvestris	Purple-Silver		3L	2	9
Courtyard Planting							
		Ajuga reptans 'Burgundy Glow'	Purple-Silver		2L	1	9
		Lobelia x speciosa 'Hadspen Purple'	Purple		2L	1	9
		Echinops Ritro	Blue-Purple		3L	5	9
		Lavandula angustifolia	Purple		3L	4	9
		Stachys byzantina	Purple-Silver		2L	2	8
		Philadelphus sp.	White		2L	1	13
		Phlox 'Blue Paradise'	Blue-Purple		3L	2	6
		Phlomis species	Blue-Purple		2L	1	12
		Festuca glauca	Silver-Blue		3L	2	9
		Helleborus x hybridus Harvington Lime	Green		3L	1	8
		Artemisia 'Powis Castle'	Light Green		2L	1	10
		Euphorbia polychroma	Green		3L	1	8
		Foeniculum vulgare	Green		3L	1	6
Climbers & Groundcover							
		Hedera helix	/		2l	8	0.25
		Pachysandra terminalis	/		2l	8	0.25
		Vinca minor	/		2l	8	0.25
		Clematis heracleifolia	/		2l	8	0.25
		Hyacinthoides	/		2l	8	0.25

NOTE
 ALL DIMENSIONS TO BE CHECKED ON SITE
 NO DIMENSIONS TO BE SCALED FROM THIS DRAWING
 THIS DRAWING IS TO BE READ IN CONJUNCTION WITH
 RELEVANT CONSULTANT'S DRAWINGS
 NO PART OF THIS DOCUMENT MAY BE REPRODUCED OR
 TRANSMITTED IN ANY FORM OR STORED IN ANY RETRIEVAL
 SYSTEM OF ANY NATURE WITHOUT THE WRITTEN PERMISSION
 OF THE LANDSCAPE ARCHITECT AS COPYRIGHT HOLDER EXCEPT
 AS AGREED FOR USE ON THE PROJECT FOR WHICH THE
 DOCUMENT WAS ORIGINALLY ISSUED
 FOR DRAWING INDEX, GENERAL NOTES, AND HEALTH AND SAFETY REFER TO DWG
 L1-001

CLIENT:



Garyard House, Earsfort Terrace, Saint Kevin's, Dublin 2

ARCHITECTS:

CONROY CROWE KELLY
 Architects & Urban Designers

REFERENCE: THIS DRAWING IS NOT FOR CONSTRUCTION

REVISIONS:

Job No.		Drawn By	CF
Dwg No.	L1-002	Checked By	JM
Scale	NA	Date	NOV 2019

JOB DESCRIPTION

Site	KILCOCK
Project	DEVELOPMENT OF NEWTOWNMOYAGHY, KILCOCK
Title	PLANTING SCHEDULE

NOTE
 ALL DIMENSIONS TO BE CHECKED ON SITE
 NO DIMENSIONS TO BE SCALED FROM THIS DRAWING
 THIS DRAWING IS TO BE READ IN CONJUNCTION WITH
 RELEVANT CONSULTANT DRAWINGS
 NO PART OF THIS DOCUMENT MAY BE RE-PRODUCED OR
 TRANSMITTED IN ANY FORM OR STORED IN ANY RETRIEVAL
 SYSTEM OF ANY NATURE WITHOUT THE WRITTEN PERMISSION
 OF THE LANDSCAPE ARCHITECT AS COPYRIGHT HOLDER EXCEPT
 AS AGREED FOR USE ON THE PROJECT FOR WHICH THE
 DOCUMENT WAS ORIGINALLY ISSUED
 FOR DRAWING INDEX, GENERAL NOTES, AND HEALTH AND SAFETY REFER TO DWG
 L1-001

CLIENT:



Garryard House, Earlsfort Terrace, Saint Kevin's, Dublin 2

ARCHITECTS:

CONROY CROWE KELLY
Architects & Urban Designers

LEGEND:

- Limit of Work
- Public Green Space
- Species Rich Native Meadow Grassland Mix
- Shrub Planting Mix
- Back Garden
- Shared Surface Block Paving
- Carriageway
- Shared Surface Road
- Paving Type 1
- Paving Type 2
- Play Area
- In-situ Concrete Footpath
- Shared Surface Path
- Cycle Lane
- Bench
- Hedge
- Primary Street Tree
Platanus hispanica
- Secondary Street Tree
Carpinus betulus
- Tertiary Street Tree
Pyrus chartrierii
- Parkland Tree Mix
See Planting Schedule
- Woodland Tree Mix
See Planting Schedule
- Top of Bank
- ⊕ Spot Lights
- Bin
- Lighting

REFERENCE: THIS DRAWING IS NOT FOR CONSTRUCTION

REVISIONS:

Job No.		Drawn By	CF
Dwg No.	L1-101	Checked By	JM
Scale	1:2000 @ A1	Date	NOV 2019

JOB DESCRIPTION

Site	KILCOCK
Project	DEVELOPMENT OF NEWTOWNMOYAGHY, KILCOCK
Title	LANDSCAPE PLAN



- Existing Tree To Be Retained
- Existing Hedgerow To Be Retained
- Landscape Detail Area 601
"The Springs"
- Landscape Detail Area 602
"The Islands"
- Landscape Detail Area 603
"The Bridges"
- Existing Hedgerow To Be Retained
- Site Red Line
- Land Ownership Blue Line
- Landscape Park + Young Woodland
- Entrance
- Play
- Entrance
- Top of Bank
- Stream
- Entrance
- Millerstown Development
- Boundary
- Play
- Landscape Detail Area 604
"The Estuary"
- Entrance
- Play
- Landscape Park + Young Woodland
- Top of Bank
- River Rye

NOTE
 ALL DIMENSIONS TO BE CHECKED ON SITE
 NO DIMENSIONS TO BE SCALED FROM THIS DRAWING
 THIS DRAWING IS TO BE READ IN CONJUNCTION WITH
 RELEVANT CONSULTANT DRAWINGS
 NO PART OF THIS DOCUMENT MAY BE RE-PRODUCED OR
 TRANSMITTED IN ANY FORM OR STORED IN ANY RETRIEVAL
 SYSTEM OF ANY NATURE WITHOUT THE WRITTEN PERMISSION
 OF THE LANDSCAPE ARCHITECT AS COPYRIGHT HOLDER EXCEPT
 AS AGREED FOR USE ON THE PROJECT FOR WHICH THE
 DOCUMENT WAS ORIGINALLY ISSUED
 FOR DRAWING INDEX, GENERAL NOTES, AND HEALTH AND SAFETY REFER TO DWG
 L1-001

CLIENT:



ARCHITECTS:

CONROY CROWE KELLY
Architects & Urban Designers

LEGEND:

- Limit of Work
- Public Green Space
- Species Rich Native Meadow Grassland Mix
- Shrub Planting Mix
- Back Garden
- Shared Surface Block Paving
- Carriageway
- Shared Surface Road
- Paving Type 1
- Paving Type 2
- Play Area
- In-situ Concrete Footpath
- Shared Surface Path
- Cycle Lane
- Bench
- Hedge
- Primary Street Tree
Platanus hispanica
- Secondary Street Tree
Carpinus betulus
- Tertiary Street Tree
Pyrus chardenier
- Parkland Tree Mix
See Planting Schedule
- Woodland Tree Mix
See Planting Schedule
- Top of Bank
- ⊕ 9.88 Spot Heights
- Bin
- Lighting

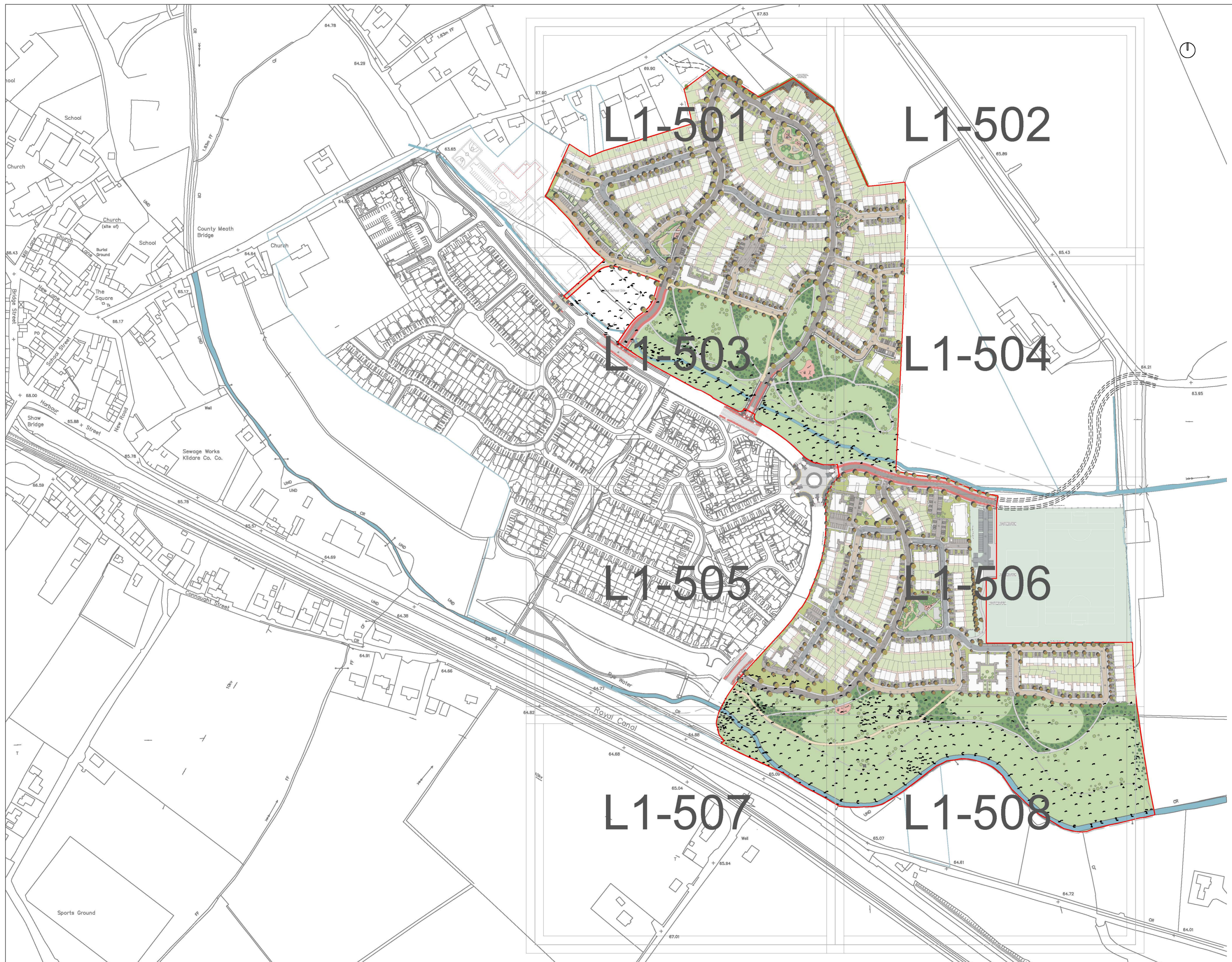
REFERENCE: THIS DRAWING IS NOT FOR CONSTRUCTION

REVISIONS:

Job No.	Drawn By	CF
Dwg No. L1-500	Checked By	JM
Scale 1:2000 @ A1	Date	NOV 2019

JOB DESCRIPTION

Site	KILCOCK
Project	DEVELOPMENT OF NEWTOWNMOYAGHY, KILCOCK
Title	TILE LAYOUT PLAN



NOTE
 ALL DIMENSIONS TO BE CHECKED ON SITE
 NO DIMENSIONS TO BE SCALED FROM THIS DRAWING
 THIS DRAWING IS TO BE READ IN CONJUNCTION WITH
 RELEVANT CONSULTANTS DRAWINGS
 NO PART OF THIS DOCUMENT MAY BE RE-PRODUCED OR
 TRANSMITTED IN ANY FORM OR STORED IN ANY RETRIEVAL
 SYSTEM OF ANY NATURE WITHOUT THE WRITTEN PERMISSION
 OF THE LANDSCAPE ARCHITECT AS COPYRIGHT HOLDER EXCEPT
 AS AGREED FOR USE ON THE PROJECT FOR WHICH THE
 DOCUMENT WAS ORIGINALLY ISSUED
 FOR DRAWING INDEX, GENERAL NOTES, AND HEALTH AND SAFETY REFER TO DWG
 (1-201)

CLIENT:



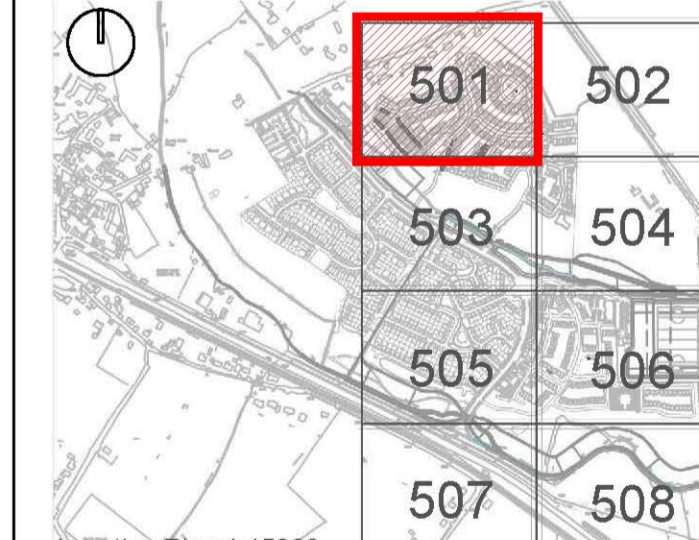
ARCHITECTS:

CONROY CROWE KELLY
Architects & Urban Designers

LEGEND:

- Limit of Work
- Public Green Space
- Species Rich Native Meadow Grassland Mix
- Shrub Planting Mix
- Back Garden
- Shared Surface Block Paving
- Carriageway
- Shared Surface Road
- Paving Type 1
- Paving Type 2
- Play Area
- In-situ Concrete Footpath
- Shared Surface Path
- Cycle Lane
- Bench
- Hedge
- Primary Street Tree
Platanus hispanica
- Secondary Street Tree
Carpinus betulus
- Tertiary Street Tree
Pyrus charitoler
- Parkland Tree Mix
See Planting Schedule
- Woodland Tree Mix
See Planting Schedule

- + Top of Bank
9.88
- Spot Lights
- Bin
- Lighting



REFERENCE: THIS DRAWING IS NOT FOR CONSTRUCTION

REVISIONS:

Job No.	Drawn By	CF
Dwg No. L1-501	Checked By	JM
Scale 1:500 @ A1	Date	NOV 2019

JOB DESCRIPTION

Site	KILCOCK
Project	DEVELOPMENT OF NEWTOWNMOYAGHY, KILCOCK
Title	LANDSCAPE LAYOUT 1 OF 8



NOTE
 ALL DIMENSIONS TO BE CHECKED ON SITE
 NO DIMENSIONS TO BE SCALED FROM THIS DRAWING
 THIS DRAWING IS TO BE READ IN CONJUNCTION WITH
 RELEVANT CONSULTANT DRAWINGS
 NO PART OF THIS DOCUMENT MAY BE REPRODUCED OR
 TRANSMITTED IN ANY FORM OR STORED IN ANY RETRIEVAL
 SYSTEM OF ANY NATURE WITHOUT THE WRITTEN PERMISSION
 OF THE LANDSCAPE ARCHITECT AS COPYRIGHT HOLDER EXCEPT
 AS AGREED FOR USE ON THE PROJECT FOR WHICH THE
 DOCUMENT WAS ORIGINALLY ISSUED
 FOR DRAWING INDEX, GENERAL NOTES, AND HEALTH AND SAFETY REFER TO DWG
 (1-001)

CLIENT:



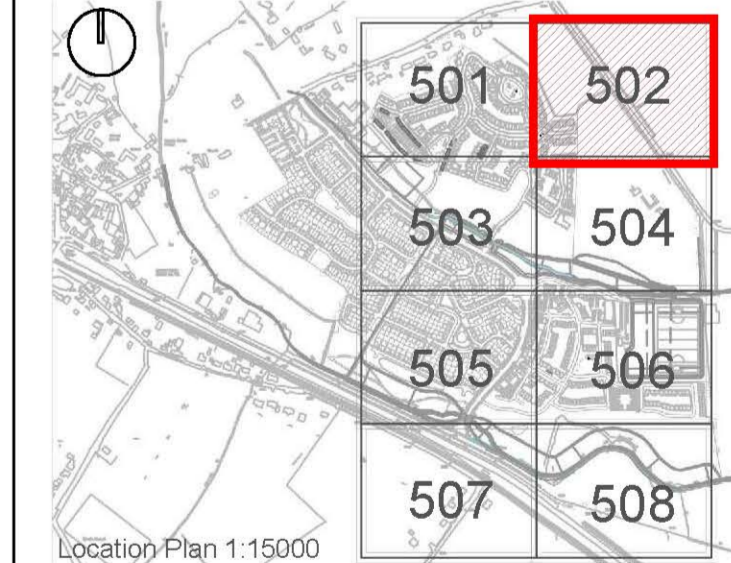
Garryard House, Earlsfort Terrace, Saint Kevin's, Dublin 2

ARCHITECTS:

CONROY CROWE KELLY
Architects & Urban Designers

LEGEND:

- Limit of Work
- Public Green Space
- Species Rich Native Meadow Grassland Mix
- Shrub Planting Mix
- Back Garden
- Shared Surface Block Paving
- Carriageway
- Shared Surface Road
- Paving Type 1
- Paving Type 2
- Play Area
- In-situ Concrete Footpath
- Shared Surface Path
- Cycle Lane
- Bench
- Hedge
- Primary Street Tree
Platanus hispanica
- Secondary Street Tree
Carpinus betulus
- Tertiary Street Tree
Pyrus charitoler
- Parkland Tree Mix
See Planting Schedule
- Woodland Tree Mix
See Planting Schedule
- Top of Bank
- Spot Lights
- Bin
- Lighting



REFERENCE: THIS DRAWING IS NOT FOR CONSTRUCTION

REVISIONS:

Job No.		Drawn By	CF
Dwg No.	L1-502	Checked By	JM
Scale	1:500 @ A1	Date	NOV 2019

JOB DESCRIPTION

Site	KILCOCK
Project	DEVELOPMENT OF NEWTOWNMOYAGHY, KILCOCK
Title	LANDSCAPE LAYOUT 2 OF 8



NOTE
 ALL DIMENSIONS TO BE CHECKED ON SITE
 NO DIMENSIONS TO BE SCALED FROM THIS DRAWING
 THIS DRAWING IS TO BE READ IN CONJUNCTION WITH
 RELEVANT CONSULTANT DRAWINGS
 NO PART OF THIS DOCUMENT MAY BE REPRODUCED OR
 TRANSMITTED IN ANY FORM OR STORED IN ANY RETRIEVAL
 SYSTEM OF ANY NATURE WITHOUT THE WRITTEN PERMISSION
 OF THE LANDSCAPE ARCHITECT AS COPYRIGHT HOLDER EXCEPT
 AS AGREED FOR USE ON THE PROJECT FOR WHICH THE
 DOCUMENT WAS ORIGINALLY ISSUED
 FOR DRAWING INDEX, GENERAL NOTES, AND HEALTH AND SAFETY REFER TO DWG
 (1-201)

CLIENT:

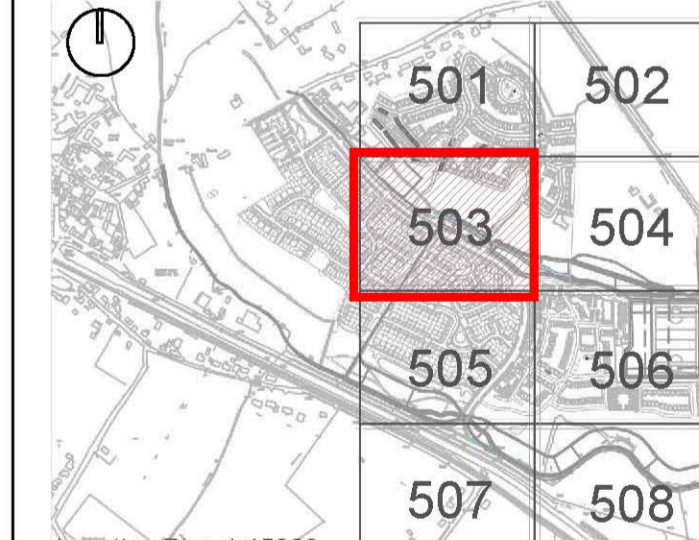


ARCHITECTS:

CONROY CROWE KELLY
 Architects & Urban Designers

LEGEND:

- Limit of Work
- Public Green Space
- Species Rich Native Meadow Grassland Mix
- Shrub Planting Mix
- Back Garden
- Shared Surface Block Paving
- Carriageway
- Shared Surface Road
- Paving Type 1
- Paving Type 2
- Play Area
- In-situ Concrete Footpath
- Shared Surface Path
- Cycle Lane
- Bench
- Hedge
- Primary Street Tree
Platanus hispanica
- Secondary Street Tree
Carpinus betulus
- Tertiary Street Tree
Pyrus charitoler
- Parkland Tree Mix
See Planting Schedule
- Woodland Tree Mix
See Planting Schedule
- + Top of Bank
- + Spot Lights
- Bin
- Lighting




REFERENCE: THIS DRAWING IS NOT FOR CONSTRUCTION

REVISIONS:

Job No.	Drawn By	CF
Dwg No. L1-503	Checked By	JM
Scale 1:500 @ A1	Date	NOV 2019

JOB DESCRIPTION

Site	KILCOCK
Project	DEVELOPMENT OF NEWTOWNMOYAGHY, KILCOCK
Title	LANDSCAPE LAYOUT 3 OF 8



NOTE
 ALL DIMENSIONS TO BE CHECKED ON SITE
 NO DIMENSIONS TO BE SCALED FROM THIS DRAWING
 THIS DRAWING IS TO BE READ IN CONJUNCTION WITH
 RELEVANT CONSULTANT DRAWINGS
 NO PART OF THIS DOCUMENT MAY BE REPRODUCED OR
 TRANSMITTED IN ANY FORM OR STORED IN ANY RETRIEVAL
 SYSTEM OF ANY NATURE WITHOUT THE WRITTEN PERMISSION
 OF THE LANDSCAPE ARCHITECT AS COPYRIGHT HOLDER EXCEPT
 AS AGREED FOR USE ON THE PROJECT FOR WHICH THE
 DOCUMENT WAS ORIGINALLY ISSUED
 FOR DRAWING INDEX, GENERAL NOTES, AND HEALTH AND SAFETY REFER TO DWG
 L1-001

CLIENT:



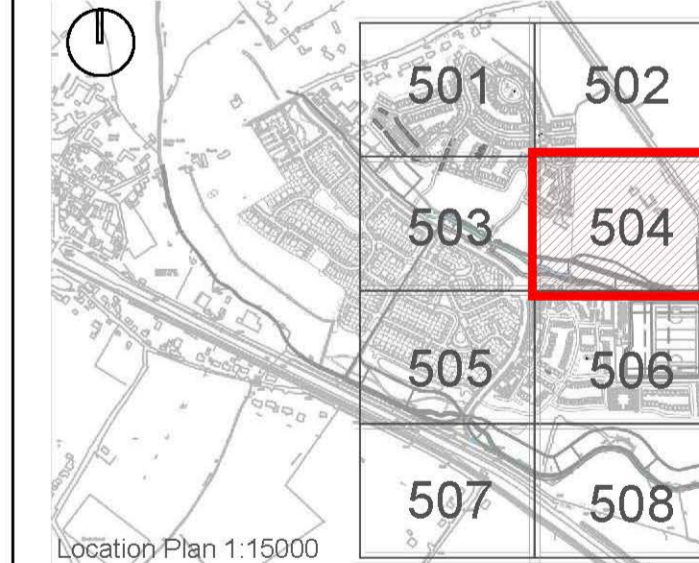
Garryard House, Earlsfort Terrace, Saint Kevin's, Dublin 2

ARCHITECTS:

CONROY CROWE KELLY
 Architects & Urban Designers

LEGEND:

- Limit of Work
- Public Green Space
- Species Rich Native Meadow Grassland Mix
- Shrub Planting Mix
- Back Garden
- Shared Surface Block Paving
- Carriageway
- Shared Surface Road
- Paving Type 1
- Paving Type 2
- Play Area
- In-situ Concrete Footpath
- Shared Surface Path
- Cycle Lane
- Bench
- Hedge
- Primary Street Tree
Platanus hispanica
- Secondary Street Tree
Carpinus betulus
- Tertiary Street Tree
Pyrus charitcleer
- Parkland Tree Mix
See Planting Schedule
- Woodland Tree Mix
See Planting Schedule
- Top of Bank
- Spot Lights
- Bin
- Lighting




REFERENCE: THIS DRAWING IS NOT FOR CONSTRUCTION

REVISIONS:

Job No.	Drawn By	CF
Dwg No. L1-504	Checked By	JM
Scale 1:500 @ A1	Date	NOV 2019

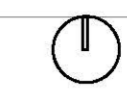
JOB DESCRIPTION

Site	KILCOCK
Project	DEVELOPMENT OF NEWTOWNMOYAGHY, KILCOCK
Title	LANDSCAPE LAYOUT 4 OF 8



- Site Red Line
- Boundary Condition 2m High Block Wall
- Rear Gardens
- Street Tree Type 2
- Home Zone Road
- Communal Open Space
- Species Rich Native Meadow Grassland
- Mown Grass
- Parkland Tree Mix
- Woodland Tree Mix
- Concrete Path
- Top Of Bank
- 100 yr Flood Zone Ref Eng Drawings
- Stream

65.43



NOTE
 ALL DIMENSIONS TO BE CHECKED ON SITE
 NO DIMENSIONS TO BE READ IN CONJUNCTION WITH
 THIS DRAWING IS TO BE READ IN CONJUNCTION WITH
 RELEVANT CONSULTANT DRAWINGS
 NO PART OF THIS DOCUMENT MAY BE REPRODUCED OR
 TRANSMITTED IN ANY FORM OR STORED IN ANY RETRIEVAL
 SYSTEM OF ANY NATURE WITHOUT THE WRITTEN PERMISSION
 OF THE LANDSCAPE ARCHITECT AS COPYRIGHT HOLDER EXCEPT
 AS AGREED FOR USE ON THE PROJECT FOR WHICH THE
 DOCUMENT WAS ORIGINALLY ISSUED
 FOR DRAWING INDEX, GENERAL NOTES, AND HEALTH AND SAFETY REFER TO DWG
 L1-001

CLIENT:

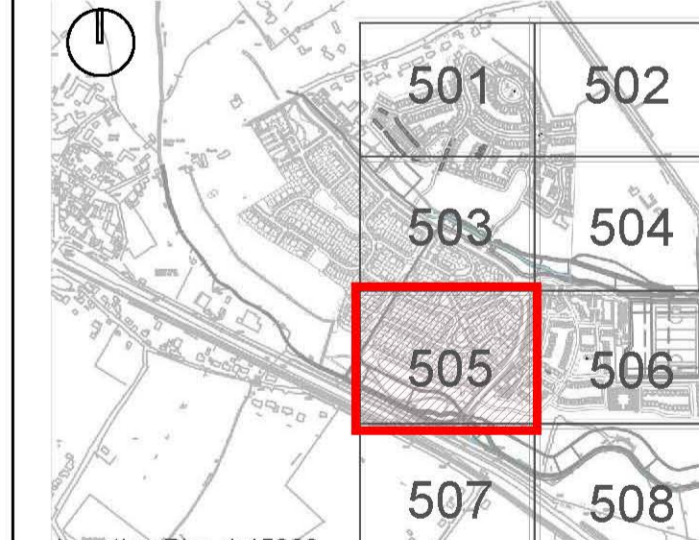


ARCHITECTS:

CONROY CROWE KELLY
Architects & Urban Designers

LEGEND:

- Limit of Work
- Public Green Space
- Species Rich Native Meadow Grassland Mix
- Shrub Planting Mix
- Back Garden
- Shared Surface Block Paving
- Carriageway
- Shared Surface Road
- Paving Type 1
- Paving Type 2
- Play Area
- In-situ Concrete Footpath
- Shared Surface Path
- Cycle Lane
- Bench
- Hedge
- Primary Street Tree
Platanus hispanica
- Secondary Street Tree
Carpinus betulus
- Tertiary Street Tree
Pyrus charitoler
- Parkland Tree Mix
See Planting Schedule
- Woodland Tree Mix
See Planting Schedule
- + Top of Bank
- + Spot Lights
- Bin
- Lighting




REFERENCE: THIS DRAWING IS NOT FOR CONSTRUCTION

REVISIONS:

Job No.	Drawn By	CF
Dwg No.	L1-505	Checked By
Scale	1:500 @ A1	Date
		NOV 2019

JOB DESCRIPTION

Site	KILCOCK
Project	DEVELOPMENT OF NEWTOWNMOYAGHY, KILCOCK
Title	LANDSCAPE LAYOUT 5 OF 8


























NOTE
 ALL DIMENSIONS TO BE CHECKED ON SITE
 NO DIMENSIONS TO BE SCALED FROM THIS DRAWING
 THIS DRAWING IS TO BE READ IN CONJUNCTION WITH
 RELEVANT CONSULTANT DRAWINGS
 NO PART OF THIS DOCUMENT MAY BE REPRODUCED OR
 TRANSMITTED IN ANY FORM OR STORED IN ANY RETRIEVAL
 SYSTEM OF ANY NATURE WITHOUT THE WRITTEN PERMISSION
 OF THE LANDSCAPE ARCHITECT AS COPYRIGHT HOLDER EXCEPT
 AS AGREED FOR USE ON THE PROJECT FOR WHICH THE
 DOCUMENT WAS ORIGINALLY ISSUED.
 FOR DRAWING INDEX, GENERAL NOTES, AND HEALTH AND SAFETY REFER TO DWG
 L1-001.

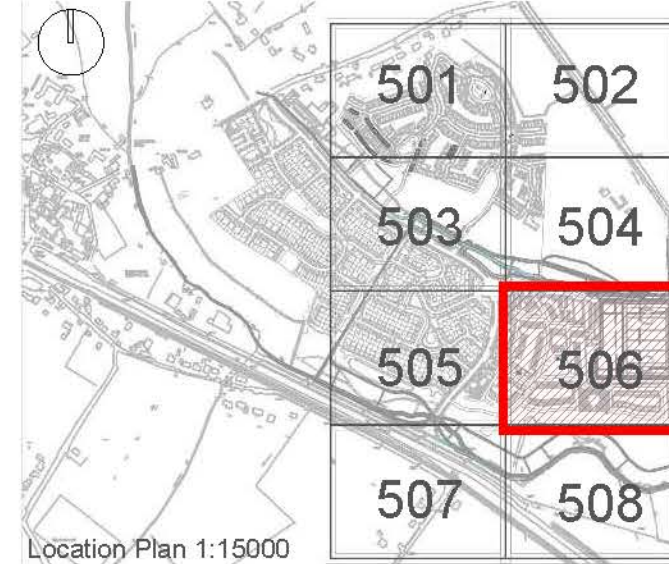
CLIENT:

 Garyard House, Earlsfort Terrace, Saint Kevin's, Dublin 2

ARCHITECTS:
 CONROY CROWE KELLY
 Architects & Urban Designers

LEGEND:

-  Limit of Work
-  Public Green Space
-  Species Rich Native Meadow Grassland Mix
-  Shrub Planting Mix
-  Back Garden
-  Shared Surface Block Paving
-  Carriageway
-  Shared Surface Road
-  Paving Type 1
-  Paving Type 2
-  Play Area
-  In-situ Concrete Footpath
-  Shared Surface Path
-  Cycle Lane
-  Bench
-  Hedge
-  Primary Street Tree
Platanus hispanica
-  Secondary Street Tree
Carpinus betulus
-  Tertiary Street Tree
Pyrus chandlerii
-  Parkland Tree Mix
See Planting Schedule
-  Woodland Tree Mix
See Planting Schedule
-  Top of Bank
9.88
-  Spot Lights
-  Bin
-  Lighting



Location Plan 1:15000

REFERENCE: THIS DRAWING IS NOT FOR CONSTRUCTION

REVISIONS:

Job No.	Drawn By	CF
Dwg No.	Checked By	JM
Scale	Date	NOV 2019

JOB DESCRIPTION

Site	KILCOCK
Project	DEVELOPMENT OF NEWTOWNMOYAGHY, KILCOCK
Title	LANDSCAPE LAYOUT 6 OF 8





NOTE
 ALL DIMENSIONS TO BE CHECKED ON SITE
 NO DIMENSIONS TO BE SCALED FROM THIS DRAWING
 THIS DRAWING IS TO BE READ IN CONJUNCTION WITH
 RELEVANT CONSULTANT DRAWINGS
 NO PART OF THIS DOCUMENT MAY BE REPRODUCED OR
 TRANSMITTED IN ANY FORM OR STORED IN ANY RETRIEVAL
 SYSTEM OF ANY NATURE WITHOUT THE WRITTEN PERMISSION
 OF THE LANDSCAPE ARCHITECT AS COPYRIGHT HOLDER EXCEPT
 AS AGREED FOR USE ON THE PROJECT FOR WHICH THE
 DOCUMENT WAS ORIGINALLY ISSUED
 FOR DRAWING INDEX, GENERAL NOTES, AND HEALTH AND SAFETY REFER TO DWG
 (1-20)

CLIENT:

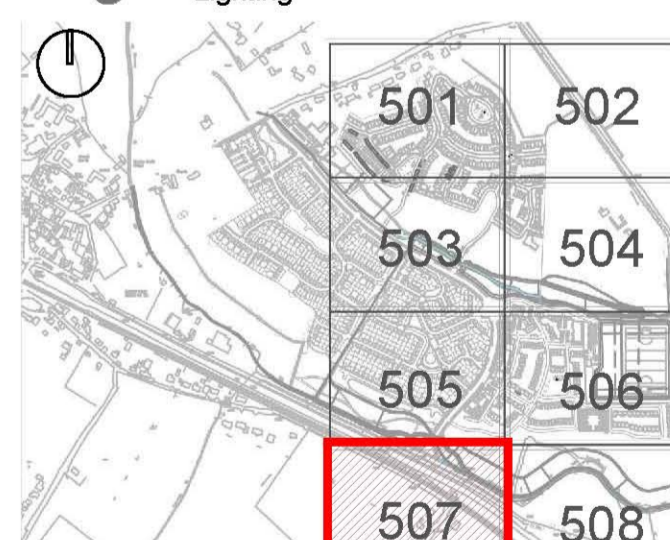
 Garryard House, Earlsfort Terrace, Saint Kevin's, Dublin 2

ARCHITECTS:
 CONROY CROWE KELLY
 Architects & Urban Designers

LEGEND:

- Limit of Work
- Public Green Space
- Species Rich Native Meadow Grassland Mix
- Shrub Planting Mix
- Back Garden
- Shared Surface Block Paving
- Carriageway
- Shared Surface Road
- Paving Type 1
- Paving Type 2
- Play Area
- In-situ Concrete Footpath
- Shared Surface Path
- Cycle Lane
- Bench
- Hedge
- Primary Street Tree
Platanus hispanica
- Secondary Street Tree
Carpinus betulus
- Tertiary Street Tree
Pyrus charitcleer
- Parkland Tree Mix
See Planting Schedule
- Woodland Tree Mix
See Planting Schedule
- Top of Bank
- Spot Hights
- Bin
- Lighting

Location Plan 1:15000



REFERENCE: THIS DRAWING IS NOT FOR CONSTRUCTION

REVISIONS:

Job No.		Drawn By	CF
Dwg No.	L1-507	Checked By	JM
Scale	1:500 @ A1	Date	NOV 2019

JOB DESCRIPTION

Site	KILCOCK
Project	DEVELOPMENT OF NEWTOWNMOYAGHY, KILCOCK
Title	LANDSCAPE LAYOUT 7 OF 8

NOTE
 ALL DIMENSIONS TO BE CHECKED ON SITE
 NO DIMENSIONS TO BE SCALED FROM THIS DRAWING
 THIS DRAWING IS TO BE READ IN CONJUNCTION WITH
 RELEVANT CONSULTANT DRAWINGS
 NO PART OF THIS DOCUMENT MAY BE REPRODUCED OR
 TRANSMITTED IN ANY FORM OR STORED IN ANY RETRIEVAL
 SYSTEM OF ANY NATURE WITHOUT THE WRITTEN PERMISSION
 OF THE LANDSCAPE ARCHITECT AS COPYRIGHT HOLDER EXCEPT
 AS AGREED FOR USE ON THE PROJECT FOR WHICH THE
 DOCUMENT WAS ORIGINALLY ISSUED
 FOR DRAWING INDEX, GENERAL NOTES, AND HEALTH AND SAFETY REFER TO DWG
 (1-201)

CLIENT:

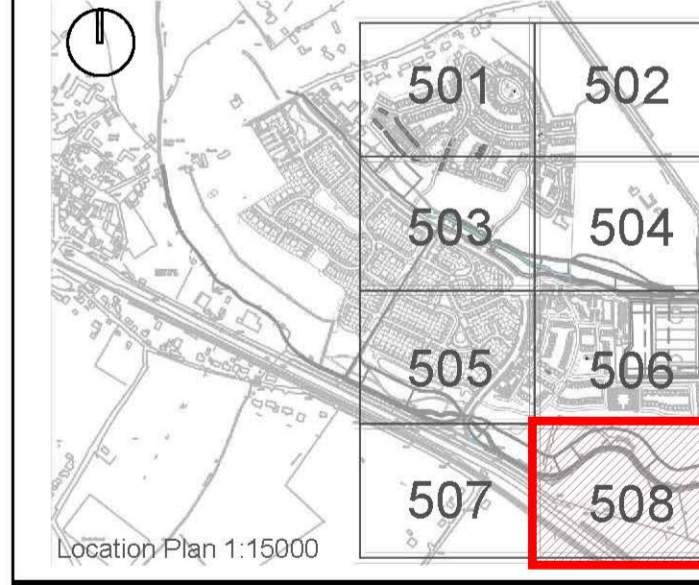


ARCHITECTS:

CONROY CROWE KELLY
 Architects & Urban Designers

LEGEND:

- Limit of Work
- Public Green Space
- Species Rich Native Meadow Grassland Mix
- Shrub Planting Mix
- Back Garden
- Shared Surface Block Paving
- Carriageway
- Shared Surface Road
- Paving Type 1
- Paving Type 2
- Play Area
- In-situ Concrete Footpath
- Shared Surface Path
- Cycle Lane
- Bench
- Hedge
- Primary Street Tree
Platanus hispanica
- Secondary Street Tree
Carpinus betulus
- Tertiary Street Tree
Pyrus charitcleer
- Parkland Tree Mix
See Planting Schedule
- Woodland Tree Mix
See Planting Schedule
- + Top of Bank
- + Spot Lights
- Bin
- Lighting



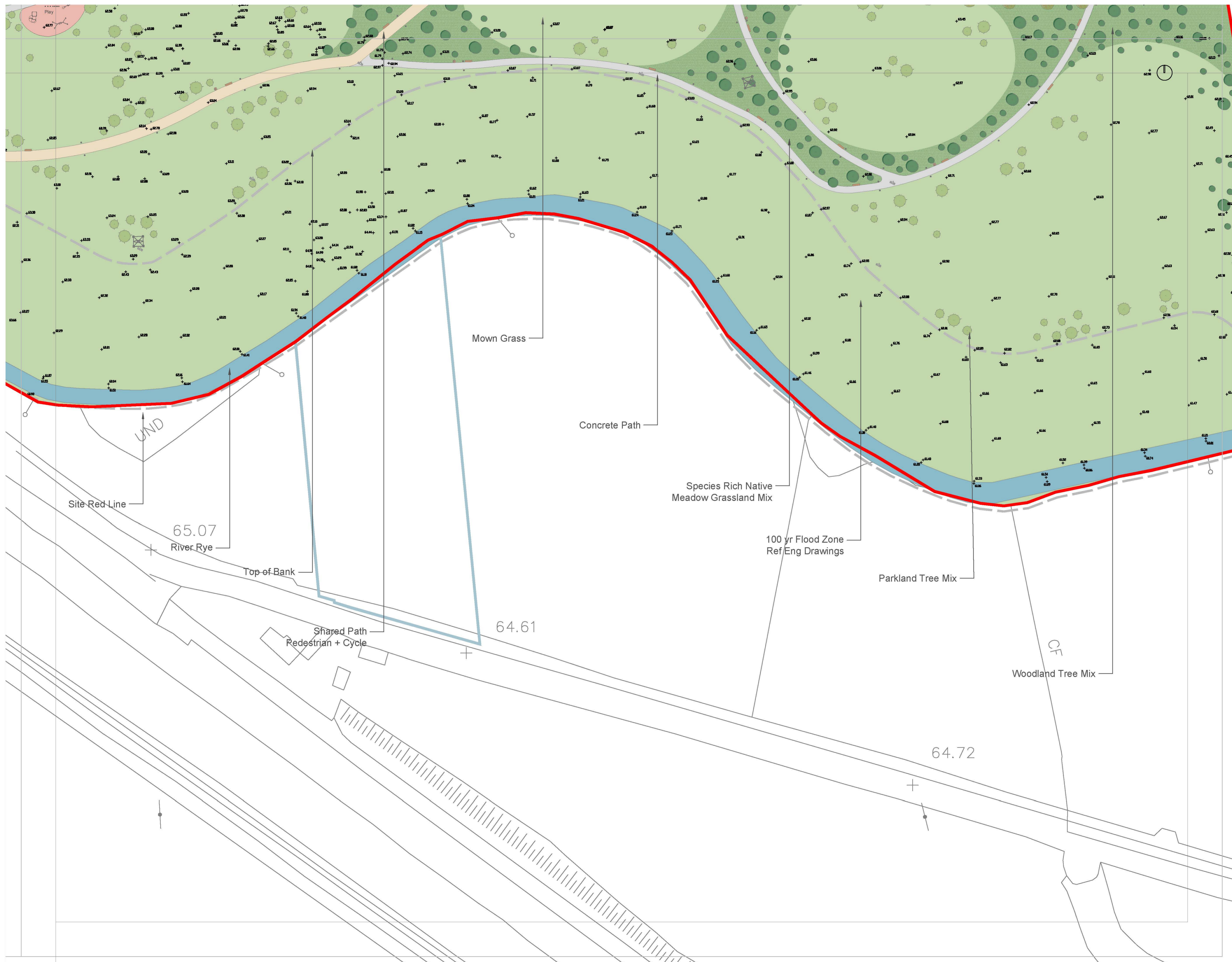

REFERENCE: THIS DRAWING IS NOT FOR CONSTRUCTION

REVISIONS:

Job No.		Drawn By	CF
Dwg No.	L1-508	Checked By	JM
Scale	1:500 @ A1	Date	NOV 2019

JOB DESCRIPTION

Site	KILCOCK
Project	DEVELOPMENT OF NEWTOWNMOYAGHY, KILCOCK
Title	LANDSCAPE LAYOUT 8 OF 8



NOTE
 ALL DIMENSIONS TO BE CHECKED ON SITE
 NO DIMENSIONS TO BE SCALED FROM THIS DRAWING
 THIS DRAWING IS TO BE READ IN CONJUNCTION WITH
 RELEVANT CONSULTANT DRAWINGS
 NO PART OF THIS DOCUMENT MAY BE REPRODUCED OR
 TRANSMITTED IN ANY FORM OR STORED IN ANY RETRIEVAL
 SYSTEM OF ANY NATURE WITHOUT THE WRITTEN PERMISSION
 OF THE LANDSCAPE ARCHITECT AS COPYRIGHT HOLDER EXCEPT
 AS AGREED FOR USE ON THE PROJECT FOR WHICH THE
 DOCUMENT WAS ORIGINALLY ISSUED
 FOR DRAWING INDEX, GENERAL NOTES, AND HEALTH AND SAFETY REFER TO DWG
 L1-001

CLIENT:



Garryard House, Earlsfort Terrace, Saint Kevin's, Dublin 2

ARCHITECTS:

CONROY CROWE KELLY
Architects & Urban Designers

LEGEND:

- Limit of Work
- Public Green Space
- Species Rich Native Meadow Grassland Mix
- Shrub Planting Mix
- Back Garden
- Shared Surface Block Paving
- Carriageway
- Shared Surface Road
- Paving Type 1
- Paving Type 2
- Play Area
- In-situ Concrete Footpath
- Shared Surface Path
- Cycle Lane
- Bench
- Hedge
- Primary Street Tree
Platanus hispanica
- Secondary Street Tree
Carpinus betulus
- Tertiary Street Tree
Pyrus charitolicer
- Parkland Tree Mix
See Planting Schedule
- Woodland Tree Mix
See Planting Schedule
- Top of Bank
- ⊕ Spot Lights
- Bin
- Lighting

REFERENCE: THIS DRAWING IS NOT FOR CONSTRUCTION

REVISIONS:

Job No.	L1-600	Drawn By	CF
Dwg No.	L1-600	Checked By	JM
Scale	1:2000 @ A1	Date	NOV 2019

JOB DESCRIPTION

Site	KILCOCK
Project	DEVELOPMENT OF NEWTOWNMOYAGHY, KILCOCK
Title	DETAIL DESIGN LOCATION PLAN





NOTE
 ALL DIMENSIONS TO BE CHECKED ON SITE
 NO DIMENSIONS TO BE SCALED FROM THIS DRAWING
 THIS DRAWING IS TO BE READ IN CONJUNCTION WITH
 RELEVANT CONSULTANT DRAWINGS
 NO PART OF THIS DOCUMENT MAY BE REPRODUCED OR
 TRANSMITTED IN ANY FORM OR STORED IN ANY RETRIEVAL
 SYSTEM OF ANY NATURE WITHOUT THE WRITTEN PERMISSION
 OF THE LANDSCAPE ARCHITECT AS COPYRIGHT HOLDER EXCEPT
 AS AGREED FOR USE ON THE PROJECT FOR WHICH THE
 DOCUMENT WAS ORIGINALLY ISSUED
 FOR DRAWING INDEX, GENERAL NOTES, AND HEALTH AND SAFETY REFER TO DWG
 (1-201)

CLIENT:

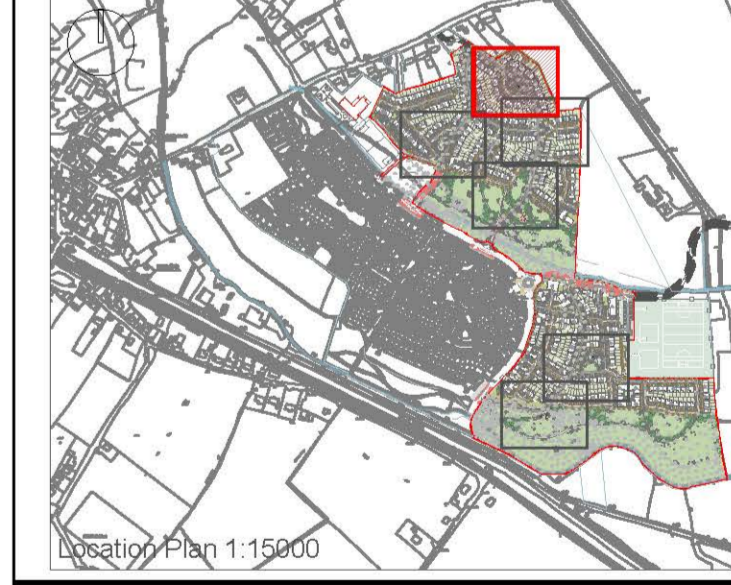


ARCHITECTS:

CONROY CROWE KELLY
 Architects & Urban Designers

LEGEND:

- Limit of Work
- Public Green Space
- Species Rich Native Meadow Grassland Mix
- Shrub Planting Mix
- Back Garden
- Shared Surface Block Paving
- Carriageway
- Shared Surface Road
- Paving Type 1
- Paving Type 2
- Play Area
- In-situ Concrete Footpath
- Shared Surface Path
- Cycle Lane
- Bench
- Hedge
- Primary Street Tree
Platanus hispanica
- Secondary Street Tree
Carpinus betulus
- Tertiary Street Tree
Pyrus charitolicer
- Parkland Tree Mix
See Planting Schedule
- Woodland Tree Mix
See Planting Schedule
- + Top of Bank
- + Spot Heights
- B Bin
- Lighting



REFERENCE: THIS DRAWING IS NOT FOR CONSTRUCTION

REVISIONS:

Job No.		Drawn By	CF
Dwg No.	L1-601	Checked By	JM
Scale	1:250 @ A1	Date	NOV 2019

JOB DESCRIPTION

Site	KILCOCK
Project	DEVELOPMENT OF NEWTOWNMOYAGHY, KILCOCK
Title	DETAIL AREA 1 OF 6



Site Red Line

Boundary Condition
2m High Block Wall

Existing Hedgerow To Be Retained

Rear Gardens

Street Tree Type 1

Front Garden Lawn

Front Garden Paving

Concrete Footpath

Primary Road

Street Tree Type 2

Play

Exercise

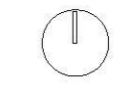
Paving Type 1

Paving Type 2

Parkland Tree Mix

Shrub Planting Mix

Home Zone Road



Location Plan 1:15000

Site	KILCOCK
Project	DEVELOPMENT OF NEWTOWNMOYAGHY, KILCOCK
Title	DETAIL AREA 1 OF 6





NOTE
 ALL DIMENSIONS TO BE CHECKED ON SITE
 NO DIMENSIONS TO BE SCALED FROM THIS DRAWING
 THIS DRAWING IS TO BE READ IN CONJUNCTION WITH
 RELEVANT CONSULTANT DRAWINGS
 NO PART OF THIS DOCUMENT MAY BE REPRODUCED OR
 TRANSMITTED IN ANY FORM OR STORED IN ANY RETRIEVAL
 SYSTEM OF ANY NATURE WITHOUT THE WRITTEN PERMISSION
 OF THE LANDSCAPE ARCHITECT AS COPYRIGHT HOLDER EXCEPT
 AS AGREED FOR USE ON THE PROJECT FOR WHICH THE
 DOCUMENT WAS ORIGINALLY ISSUED
 FOR DRAWING INDEX, GENERAL NOTES, AND HEALTH AND SAFETY REFER TO DWG
 L1-001

CLIENT:



ARCHITECTS:

CONROY CROWE KELLY
 Architects & Urban Designers

LEGEND:

- Limit of Work
- Public Green Space
- Species Rich Native Meadow Grassland Mix
- Shrub Planting Mix
- Back Garden
- Shared Surface Block Paving
- Carriageway
- Shared Surface Road
- Paving Type 1
- Paving Type 2
- Play Area
- In-situ Concrete Footpath
- Shared Surface Path
- Cycle Lane
- Bench
- Hedge
- Primary Street Tree
Platanus hispanica
- Secondary Street Tree
Carpinus betulus
- Tertiary Street Tree
Pyrus charitolicer
- Parkland Tree Mix
See Planting Schedule
- Woodland Tree Mix
See Planting Schedule
- + Top of Bank
- + 9.88 Spot Heights
- Bin
- Lighting




REFERENCE: THIS DRAWING IS NOT FOR CONSTRUCTION

REVISIONS:

Job No.	Drawn By	CF
Dwg No. L1-602	Checked By	JM
Scale 1:250 @ A1	Date	NOV 2019

JOB DESCRIPTION

Site	KILCOCK
Project	DEVELOPMENT OF NEWTOWNMOYAGHY, KILCOCK
Title	DETAIL AREA 2 OF 6



NOTE
 ALL DIMENSIONS TO BE CHECKED ON SITE
 NO DIMENSIONS TO BE SCALED FROM THIS DRAWING
 THIS DRAWING IS TO BE READ IN CONJUNCTION WITH
 RELEVANT CONSULTANT DRAWINGS
 NO PART OF THIS DOCUMENT MAY BE REPRODUCED OR
 TRANSMITTED IN ANY FORM OR STORED IN ANY RETRIEVAL
 SYSTEM OF ANY NATURE WITHOUT THE WRITTEN PERMISSION
 OF THE LANDSCAPE ARCHITECT AS COPYRIGHT HOLDER EXCEPT
 AS AGREED FOR USE ON THE PROJECT FOR WHICH THE
 DOCUMENT WAS ORIGINALLY ISSUED
 FOR DRAWING INDEX, GENERAL NOTES, AND HEALTH AND SAFETY REFER TO DWG
 L1-201

CLIENT:



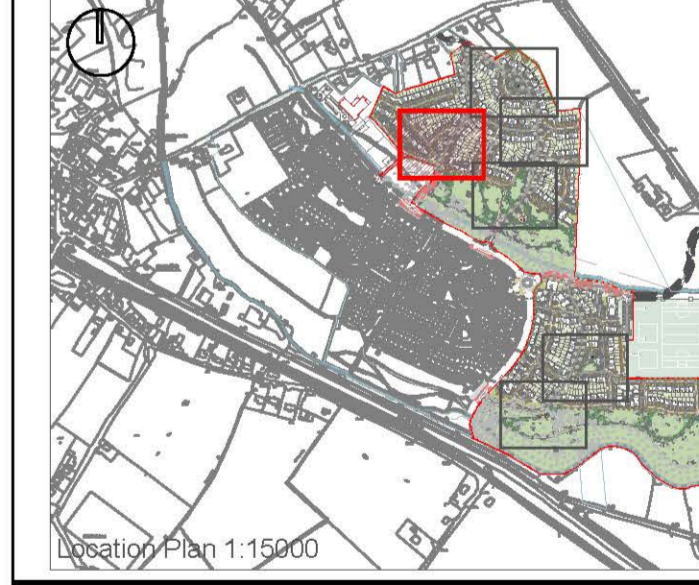
Garryard House, Earlsfort Terrace, Saint Kevin's, Dublin 2

ARCHITECTS:

CONROY CROWE KELLY
 Architects & Urban Designers

LEGEND:

- Limit of Work
- Public Green Space
- Species Rich Native Meadow Grassland Mix
- Shrub Planting Mix
- Back Garden
- Shared Surface Block Paving
- Carriageway
- Shared Surface Road
- Paving Type 1
- Paving Type 2
- Play Area
- In-situ Concrete Footpath
- Shared Surface Path
- Cycle Lane
- Bench
- Hedge
- Primary Street Tree
Platanus hispanica
- Secondary Street Tree
Carpinus betulus
- Tertiary Street Tree
Pyrus charitolicer
- Parkland Tree Mix
See Planting Schedule
- Woodland Tree Mix
See Planting Schedule
- Top of Bank
- Spot Lights
- Bin
- Lighting



REFERENCE: THIS DRAWING IS NOT FOR CONSTRUCTION

REVISIONS:

Job No.	Drawn By	CF
Dwg No. L1-603	Checked By JM	
Scale 1:250 @ A1	Date	NOV 2019

JOB DESCRIPTION

Site	KILCOCK
Project	DEVELOPMENT OF NEWTOWNMOYAGHY, KILCOCK
Title	DETAIL AREA 3 OF 6





NOTE
 ALL DIMENSIONS TO BE CHECKED ON SITE
 NO DIMENSIONS TO BE READ FROM THIS DRAWING
 THIS DRAWING IS TO BE READ IN CONJUNCTION WITH
 RELEVANT CONSULTANT DRAWINGS
 NO PART OF THIS DOCUMENT MAY BE REPRODUCED OR
 TRANSMITTED IN ANY FORM OR STORED IN ANY RETRIEVAL
 SYSTEM OF ANY NATURE WITHOUT THE WRITTEN PERMISSION
 OF THE LANDSCAPE ARCHITECT AS COPYRIGHT HOLDER EXCEPT
 AS AGREED FOR USE ON THE PROJECT FOR WHICH THE
 DOCUMENT WAS ORIGINALLY ISSUED
 FOR DRAWING INDEX, GENERAL NOTES, AND HEALTH AND SAFETY REFER TO DWG
 L1-001

CLIENT:

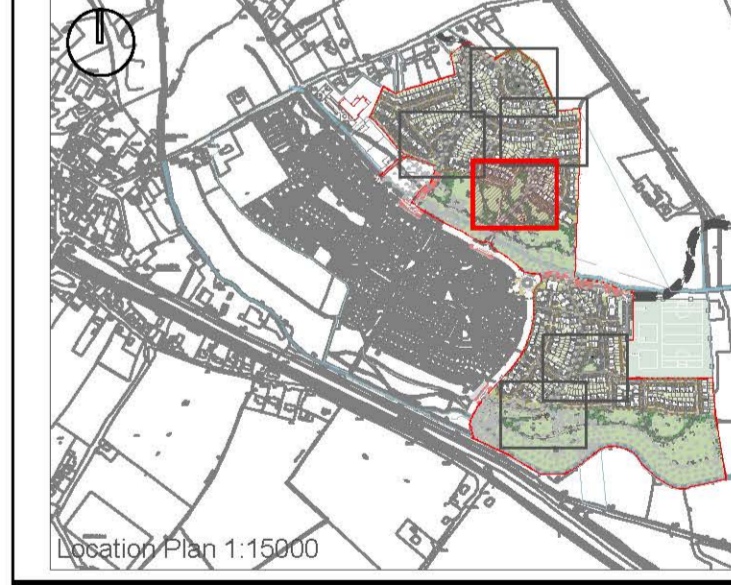


ARCHITECTS:

CONROY CROWE KELLY
 Architects & Urban Designers

LEGEND:

- Limit of Work
- Public Green Space
- Species Rich Native Meadow Grassland Mix
- Shrub Planting Mix
- Back Garden
- Shared Surface Block Paving
- Carriageway
- Shared Surface Road
- Paving Type 1
- Paving Type 2
- Play Area
- In-situ Concrete Footpath
- Shared Surface Path
- Cycle Lane
- Bench
- Hedge
- Primary Street Tree
Platanus hispanica
- Secondary Street Tree
Carpinus betulus
- Tertiary Street Tree
Pyrus charitolicer
- Parkland Tree Mix
See Planting Schedule
- Woodland Tree Mix
See Planting Schedule
- Top of Bank
- Spot Heights
- Bin
- Lighting




REFERENCE: THIS DRAWING IS NOT FOR CONSTRUCTION

REVISIONS:

Job No.	L1-604	Drawn By	CF
Dwg No.	L1-604	Checked By	JM
Scale	1:250 @ A1	Date	NOV 2019

JOB DESCRIPTION

Site	KILCOCK
Project	DEVELOPMENT OF NEWTOWNMOYAGHY, KILCOCK
Title	DETAIL AREA 4 OF 6



NOTE
 ALL DIMENSIONS TO BE CHECKED ON SITE
 NO DIMENSIONS TO BE SCALED FROM THIS DRAWING
 RELEVANT CONSULTANT DRAWINGS
 THIS DRAWING IS TO BE READ IN CONJUNCTION WITH
 NO PART OF THIS DOCUMENT MAY BE REPRODUCED OR
 TRANSMITTED IN ANY FORM OR STORED IN ANY RETRIEVAL
 SYSTEM OF ANY NATURE WITHOUT THE WRITTEN PERMISSION
 OF THE LANDSCAPE ARCHITECT AS COPYRIGHT HOLDER EXCEPT
 AS AGREED FOR USE ON THE PROJECT FOR WHICH THE
 DOCUMENT WAS ORIGINALLY ISSUED.
 FOR DRAWING INDEX, GENERAL NOTES, AND HEALTH AND SAFETY REFER TO DWG
 L1-001.

CLIENT:



Garyard House, Earlsfort Terrace, Saint Kevin's, Dublin 2

ARCHITECTS:

CONROY CROWE KELLY
 Architects & Urban Designers

LEGEND:

- Limit of Work
- Public Green Space
- Species Rich Native Meadow Grassland Mix
- Shrub Planting Mix
- Back Garden
- Shared Surface Block Paving
- Carriageway
- Shared Surface Road
- Paving Type 1
- Paving Type 2
- Play Area
- In-situ Concrete Footpath
- Shared Surface Path
- Cycle Lane
- Hedge
- Bench
- Lighting
- Primary Street Tree
Platanus hispanica
- Secondary Street Tree
Carpinus betulus
- Tertiary Street Tree
Pyrus chandlerii
- Parkland Tree Mix
See Planting Schedule
- Woodland Tree Mix
See Planting Schedule
- + Top of Bank
9.88
- + Spot Highs
- Bin
- Lighting




REFERENCE: THIS DRAWING IS NOT FOR CONSTRUCTION

REVISIONS:

Job No.	L1-605	Drawn By	CF
Dwg No.	L1-605	Checked By	JM
Scale	1:250 @ A1	Date	NOV 2019

JOB DESCRIPTION

Site	KILCOCK
Project	DEVELOPMENT OF NEWTOWNMOYAGHY, KILCOCK
Title	DETAIL AREA 5 OF 6



NOTE:
 ALL DIMENSIONS TO BE CHECKED ON SITE.
 NO DIMENSIONS TO BE SCALED FROM THIS DRAWING.
 THIS DRAWING IS TO BE READ IN CONJUNCTION WITH
 RELEVANT CONTRACT DOCUMENTS.
 NO PART OF THIS DOCUMENT MAY BE REPRODUCED OR
 TRANSMITTED IN ANY FORM OR STORED IN ANY RETRIEVAL
 SYSTEM OF ANY NATURE WITHOUT THE WRITTEN PERMISSION
 OF THE LANDSCAPE ARCHITECT AS COPYRIGHT HOLDER EXCEPT
 AS AGREED FOR USE ON THE PROJECT FOR WHICH THE
 DOCUMENT WAS ORIGINALLY ISSUED.
 FOR DRAWING INDEX, GENERAL NOTES, AND HEALTH AND SAFETY REFER TO DWG
 L1-001.

CLIENT:



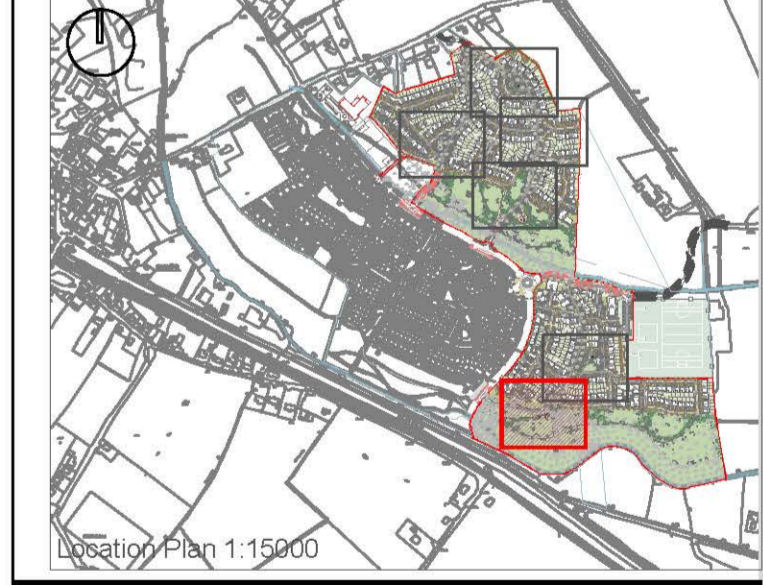
Garryard House, Earlsfort Terrace, Saint Kevin's, Dublin 2

ARCHITECTS:

CONROY CROWE KELLY
 Architects & Urban Designers

LEGEND:

- Limit of Work
- Public Green Space
- Species Rich Native Meadow Grassland Mix
- Shrub Planting Mix
- Back Garden
- Shared Surface Block Paving
- Carriageway
- Shared Surface Road
- Paving Type 1
- Paving Type 2
- Play Area
- In-situ Concrete Footpath
- Shared Surface Path
- Cycle Lane
- Bench
- Hedge
- Primary Street Tree
Platanus hispanica
- Secondary Street Tree
Carpinus betulus
- Tertiary Street Tree
Pinus charitolicus
- Parkland Tree Mix
See Planting Schedule
- Woodland Tree Mix
See Planting Schedule
- + Top of Bank
- + Spot Heights
- Bin
- Lighting



REFERENCE: THIS DRAWING IS NOT FOR CONSTRUCTION

REVISIONS:

Job No.	Drawn By	CF
Dwg No. L1-606	Checked By	JM
Scale 1:250 @ A1	Date	NOV 2019

JOB DESCRIPTION

Site	KILCOCK
Project	DEVELOPMENT OF NEWTOWNMOYAGHY, KILCOCK
Title	DETAIL AREA 6 OF 6





NOTE
 ALL DIMENSIONS TO BE CHECKED ON SITE
 NO DIMENSIONS TO BE SCALED FROM THIS DRAWING
 THIS DRAWING IS TO BE READ IN CONJUNCTION WITH
 RELEVANT CONSULTANT'S DRAWINGS
 NO PART OF THIS DOCUMENT MAY BE REPRODUCED OR
 TRANSMITTED IN ANY FORM OR STORED IN ANY RETRIEVAL
 SYSTEM OF ANY NATURE WITHOUT THE WRITTEN PERMISSION
 OF THE LANDSCAPE ARCHITECT AS COPYRIGHT HOLDER EXCEPT
 AS AGREED FOR USE ON THE PROJECT FOR WHICH THE
 DOCUMENT WAS ORIGINALLY ISSUED
 FOR DRAWING INDEX, GENERAL NOTES, AND HEALTH AND SAFETY REFER TO DWG
 L1-001

CLIENT:



ARCHITECTS:

CONROY CROWE KELLY
Architects & Urban Designers

- **BLOCK WALL**
2M FAIR FACED BLOCK BOUNDARY
WALL TO THE REAR OF HOUSES
- **PALADIN FENCE**
2M PALADIN BOUNDARY
FENCE GENERAL BOUNDARY
- **CONCRETE PLINTH RAILING**
0.45M CONCRETE PLINTH BOUNDARY WITH 1.55M
HIGH RAILING TO THE BOUNDARY ADJACENT
TO THE GAA GROUNDS

REFERENCE: THIS DRAWING IS NOT FOR CONSTRUCTION

REVISIONS:

Job No.		Drawn By	CF
Dwg No.	L1_800	Checked By	JM
Scale	1:2000 @A1	Date	NOV 2019

JOB DESCRIPTION

Site	KILCOCK
Project	DEVELOPMENT OF NEWTOWNMOYAGHY, KILCOCK
Title	SECTION LOCATIONS PLAN



NOTE
 ALL DIMENSIONS TO BE CHECKED ON SITE
 NO DIMENSIONS TO BE SCALED FROM THIS DRAWING
 THIS DRAWING IS TO BE READ IN CONJUNCTION WITH
 RELEVANT CONSULTANT DRAWINGS
 NO PART OF THIS DOCUMENT MAY BE RE-PRODUCED OR
 TRANSMITTED IN ANY FORM OR STORED IN ANY RETRIEVAL
 SYSTEM OF ANY NATURE WITHOUT THE WRITTEN PERMISSION
 OF THE LANDSCAPE ARCHITECT AS COPYRIGHT HOLDER EXCEPT
 AS AGREED FOR USE ON THE PROJECT FOR WHICH THE
 DOCUMENT WAS ORIGINALLY ISSUED
 FOR DRAWING INDEX, GENERAL NOTES, AND HEALTH AND SAFETY REFER TO DWG
 L1-001

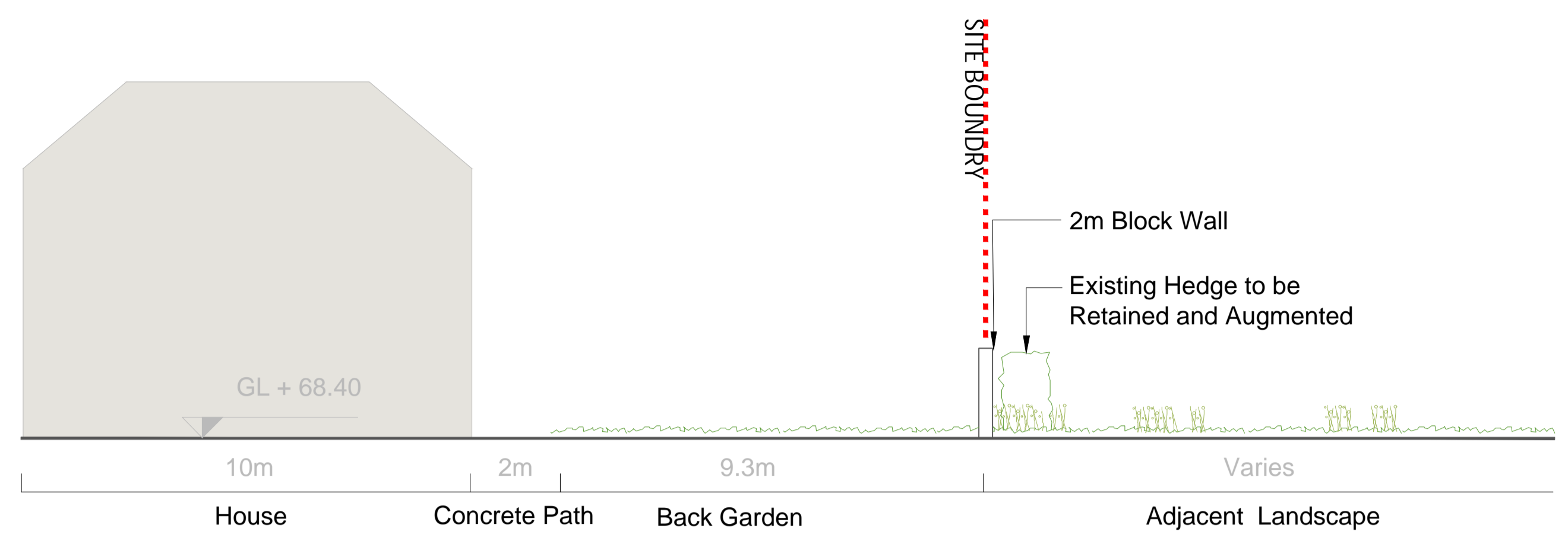
CLIENT:



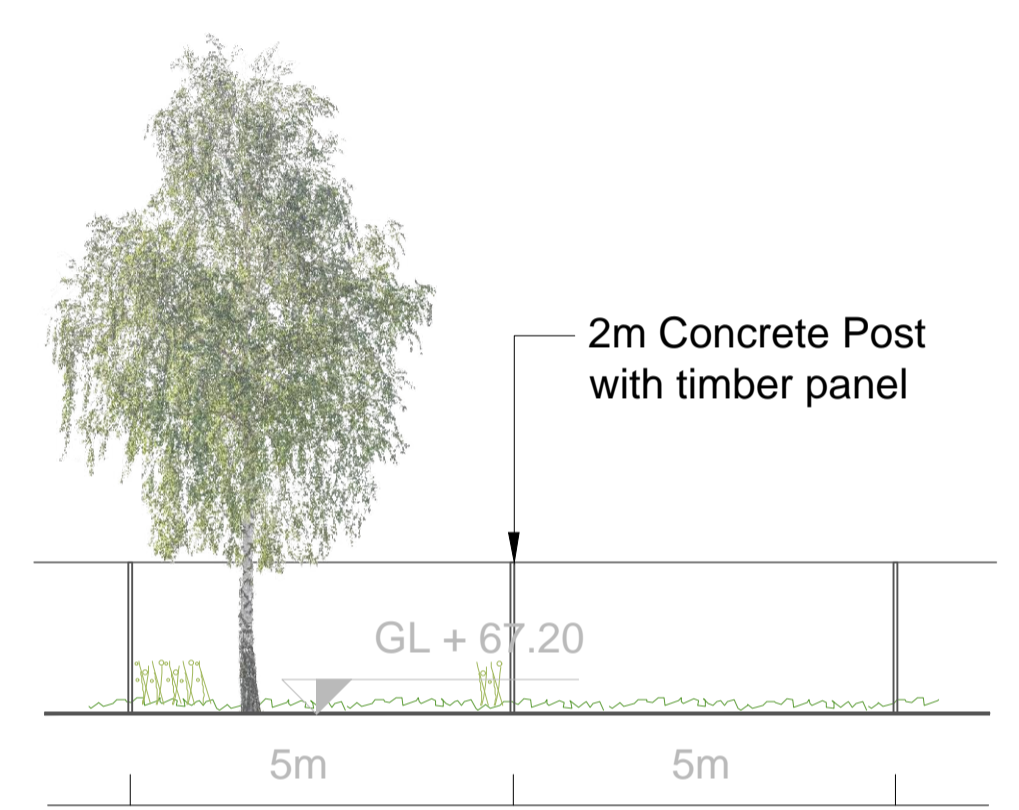
Garyard House, Earlsfort Terrace, Saint Kevin's, Dublin 2

ARCHITECTS:

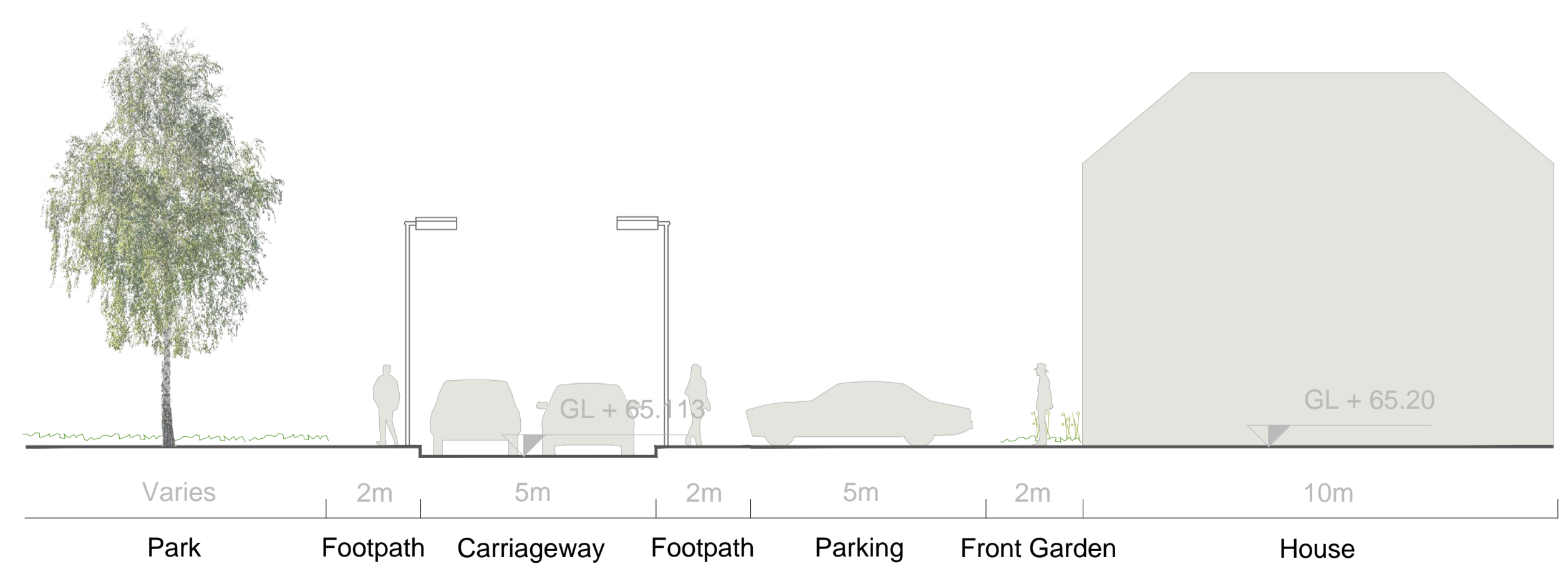
CONROY CROWE KELLY
 Architects & Urban Designers



01 Section 1 : Boundary Condition
 SCALE : 1:100



02 Section 2 : Boundary Condition
 SCALE : 1:100



03 Section 3 : Boundary Condition
 SCALE : 1:100

REFERENCE: THIS DRAWING IS NOT FOR CONSTRUCTION

REVISIONS:

Job No.	L1_801	Drawn By	CF
Dwg No.	1.100 @ A1	Checked By	JM
Scale		Date	NOV 2019

JOB DESCRIPTION

Site	KILCOCK
Project	DEVELOPMENT OF NEWTOWNMOYAGHY, KILCOCK
Title	BOUNDARY CONDITION 1 OF 4



NOTE
 ALL DIMENSIONS TO BE CHECKED ON SITE
 NO DIMENSIONS TO BE SCALED FROM THIS DRAWING
 THIS DRAWING IS TO BE READ IN CONJUNCTION WITH
 RELEVANT CONSULTANT'S DRAWINGS
 NO PART OF THIS DOCUMENT MAY BE REPRODUCED OR
 TRANSMITTED IN ANY FORM OR STORED IN ANY RETRIEVAL
 SYSTEM OF ANY NATURE WITHOUT THE WRITTEN PERMISSION
 OF THE LANDSCAPE ARCHITECT AS COPYRIGHT HOLDER EXCEPT
 AS AGREED FOR USE ON THE PROJECT FOR WHICH THE
 DOCUMENT WAS ORIGINALLY ISSUED
 FOR DRAWING INDEX, GENERAL NOTES, AND HEALTH AND SAFETY REFER TO DWG
 L1-001

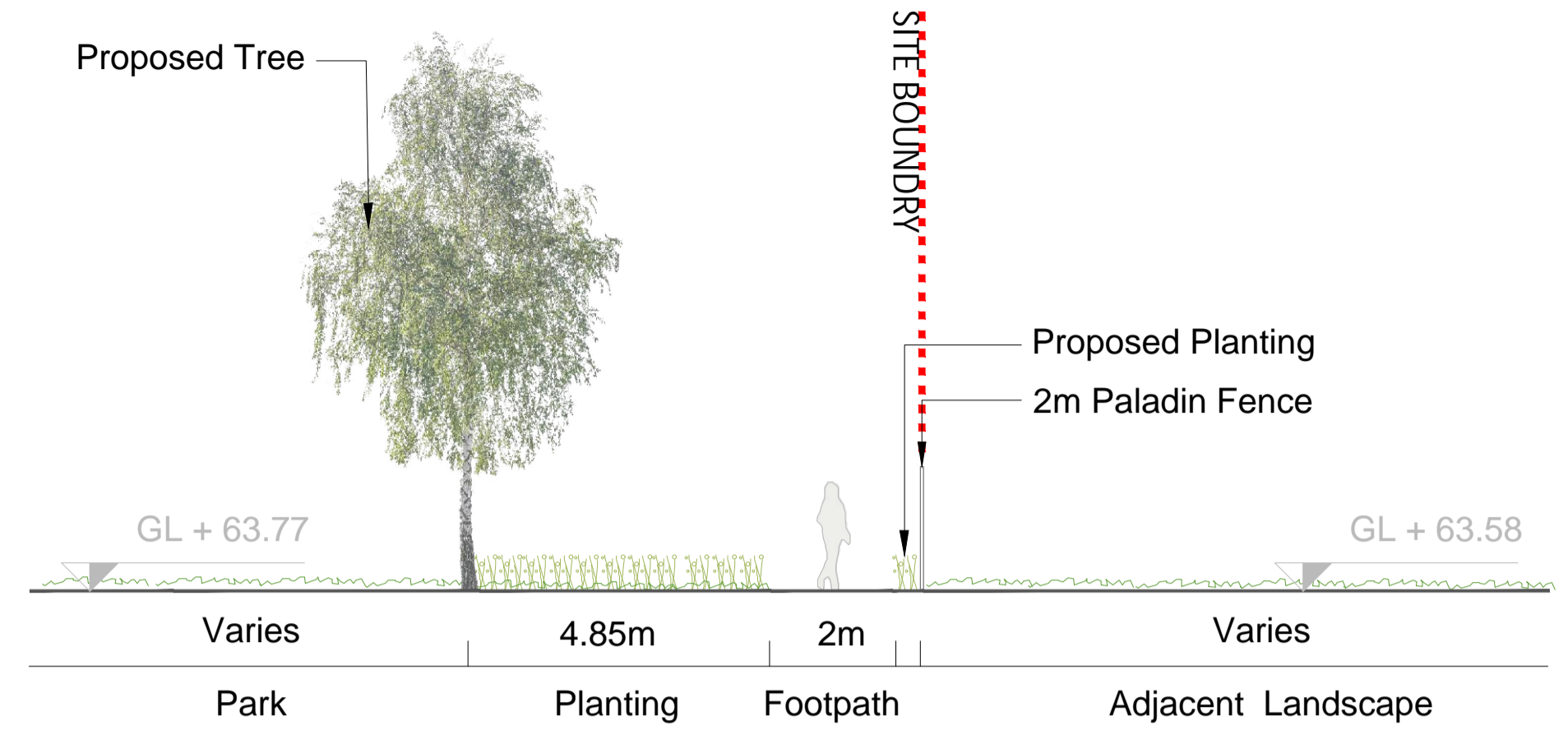
CLIENT:



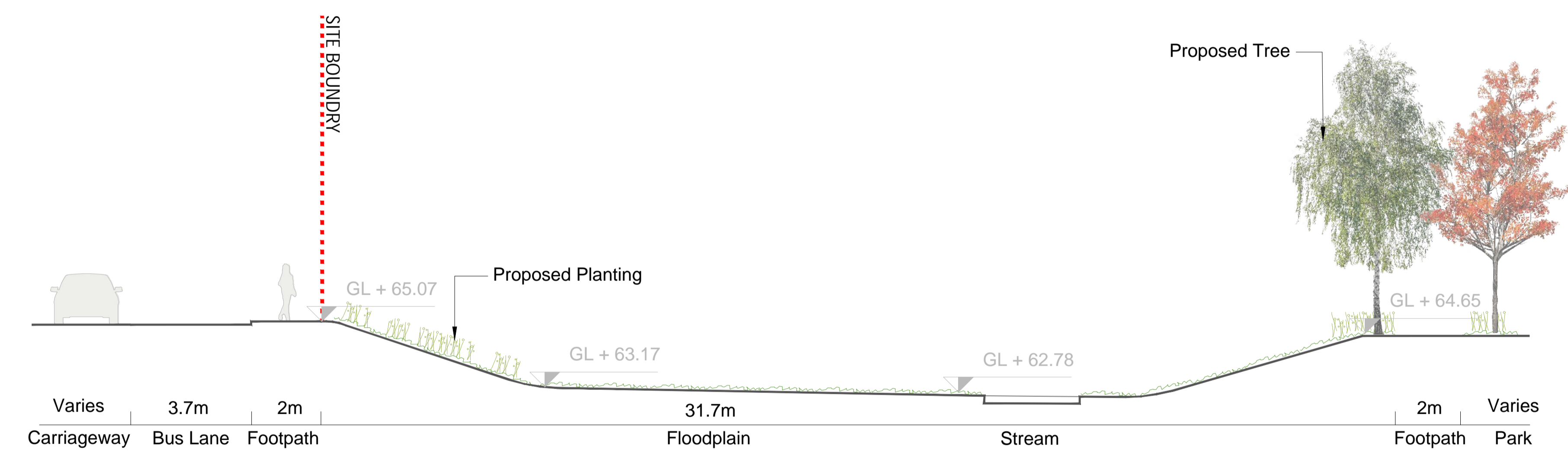
Garryard House, Earlsfort Terrace, Saint Kevin's, Dublin 2

ARCHITECTS:

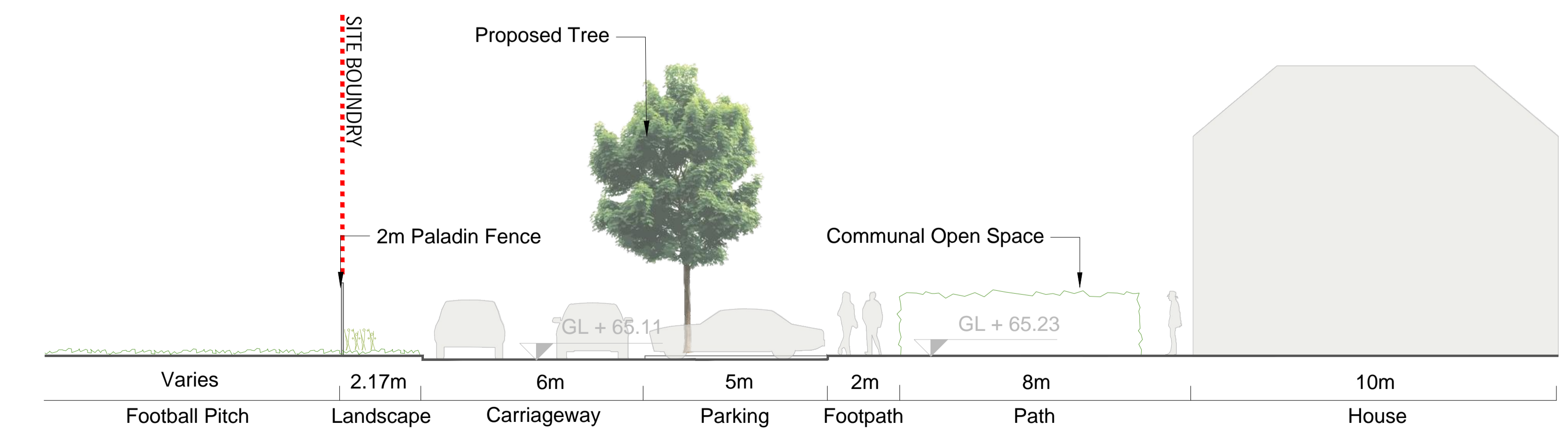
CONROY CROWE KELLY
 Architects & Urban Designers



04 Section 4 : Boundary Condition
 SCALE : 1:100



05 Section 5 : Boundary Condition
 SCALE : 1:100



06 Section 6 : Boundary Condition
 SCALE : 1:100

REFERENCE: THIS DRAWING IS NOT FOR CONSTRUCTION

REVISIONS:

Job No.		Drawn By	CF
Dwg No.	L1_802	Checked By	JM
Scale	1:100 @ A1	Date	NOV 2019

JOB DESCRIPTION

Site	KILCOCK
Project	DEVELOPMENT OF NEWTOWNMOYAGHY, KILCOCK
Title	BOUNDARY CONDITION 2 OF 4



NOTE
 ALL DIMENSIONS TO BE CHECKED ON SITE
 NO DIMENSIONS TO BE SCALED FROM THIS DRAWING
 THIS DRAWING IS TO BE READ IN CONJUNCTION WITH
 RELEVANT CONSULTANT'S DRAWINGS
 NO PART OF THIS DOCUMENT MAY BE REPRODUCED OR
 TRANSMITTED IN ANY FORM OR STORED IN ANY RETRIEVAL
 SYSTEM OF ANY NATURE WITHOUT THE WRITTEN PERMISSION
 OF THE LANDSCAPE ARCHITECT AS COPYRIGHT HOLDER EXCEPT
 AS AGREED FOR USE ON THE PROJECT FOR WHICH THE
 DOCUMENT WAS ORIGINALLY ISSUED
 FOR DRAWING INDEX, GENERAL NOTES, AND HEALTH AND SAFETY REFER TO DWG
 L1-001

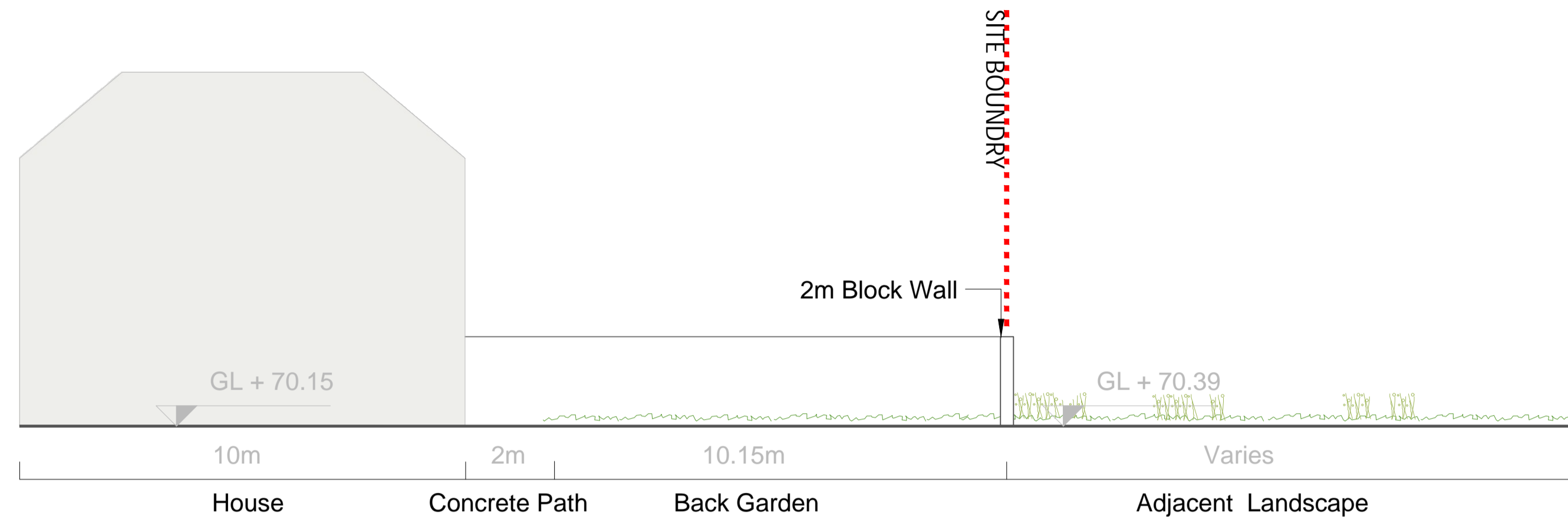
CLIENT:



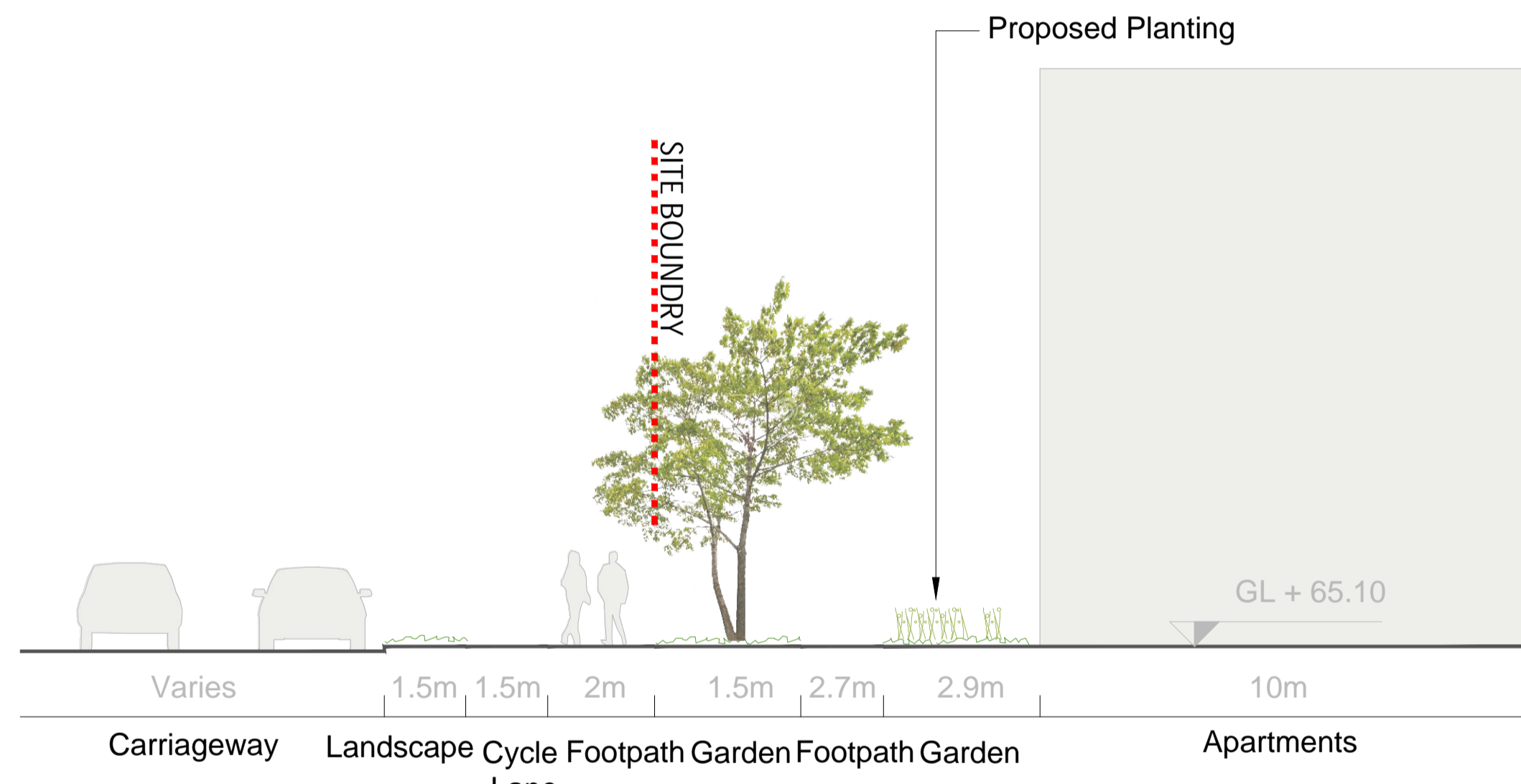
Garryard House, Earsfort Terrace, Saint Kevin's, Dublin 2

ARCHITECTS:

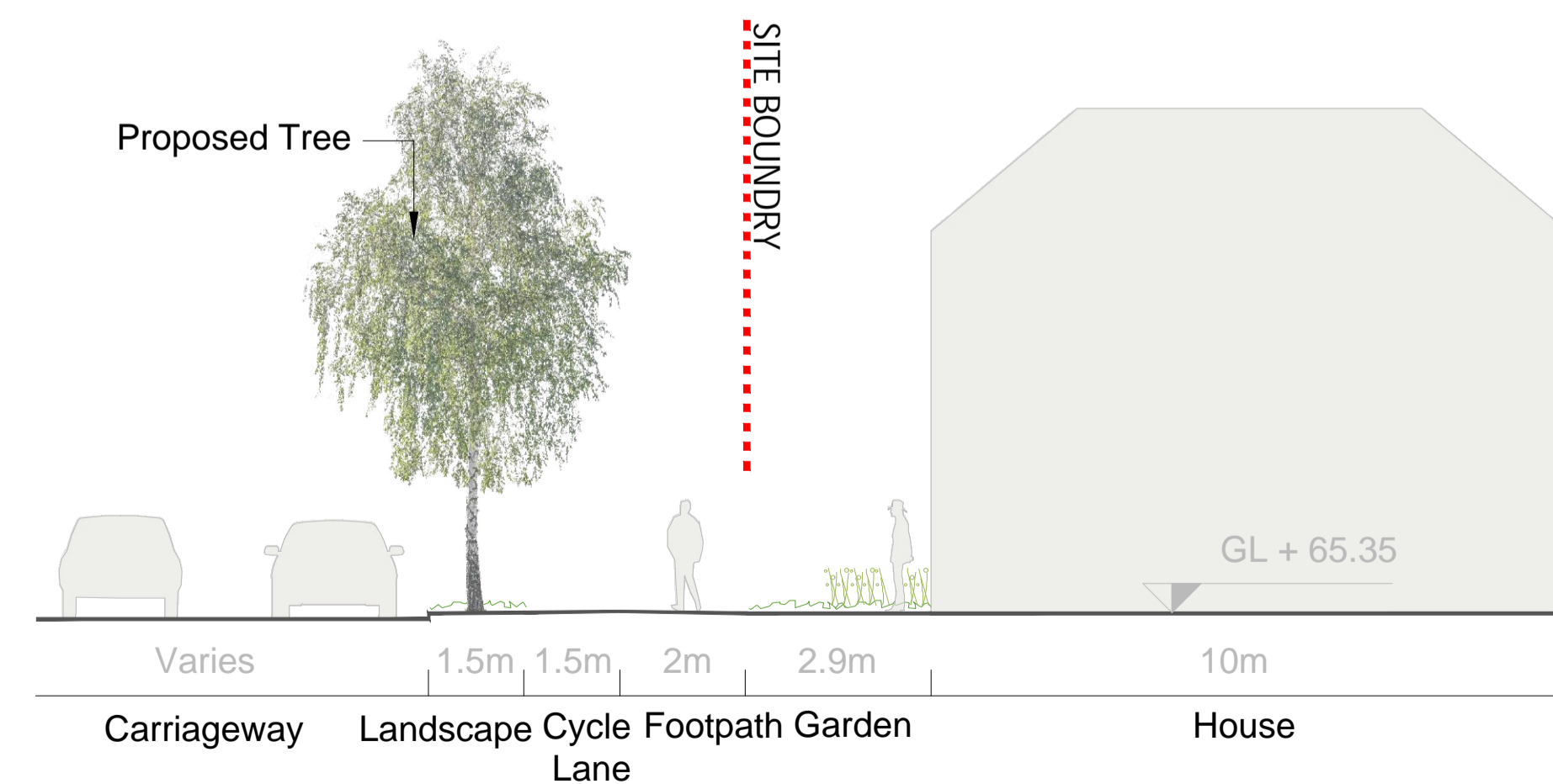
CONROY CROWE KELLY
 Architects & Urban Designers



07 Section 7 : Boundary Condition
 SCALE : 1:100



08 Section 8 : Boundary Condition
 SCALE : 1:100



09 Section 9 : Boundary Condition
 SCALE : 1:100

REFERENCE: THIS DRAWING IS NOT FOR CONSTRUCTION

REVISIONS:

Job No.		Drawn By	CF
Dwg No.	L1_803	Checked By	JM
Scale	1:100 @ A1	Date	NOV 2019

JOB DESCRIPTION

Site	KILCOCK
Project	DEVELOPMENT OF NEWTOWNMOYAGHY, KILCOCK
Title	BOUNDARY CONDITION 3 OF 4



NOTE
 ALL DIMENSIONS TO BE CHECKED ON SITE
 THIS DRAWING IS TO BE READ IN CONJUNCTION WITH
 RELEVANT CONSULTANTS DRAWINGS
 NO PART OF THIS DOCUMENT MAY BE REPRODUCED OR
 TRANSMITTED IN ANY FORM OR STORED IN ANY RETRIEVAL
 SYSTEM OF ANY NATURE WITHOUT THE WRITTEN PERMISSION
 OF THE LANDSCAPE ARCHITECT AS COPYRIGHT HOLDER EXCEPT
 AS AGREED FOR USE ON THE PROJECT FOR WHICH THE
 DOCUMENT WAS ORIGINALLY ISSUED
 FOR DRAWING INDEX, GENERAL NOTES, AND HEALTH AND SAFETY REFER TO DWG
 L1-001

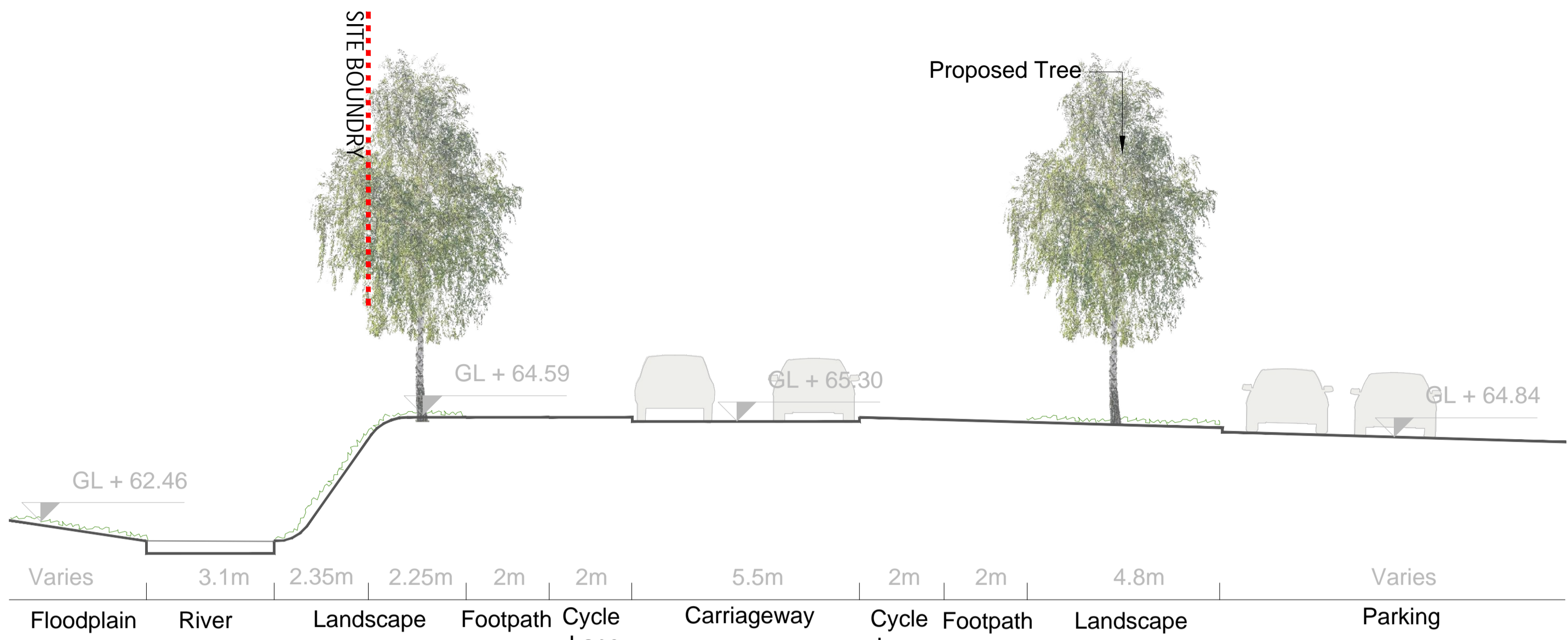
CLIENT:



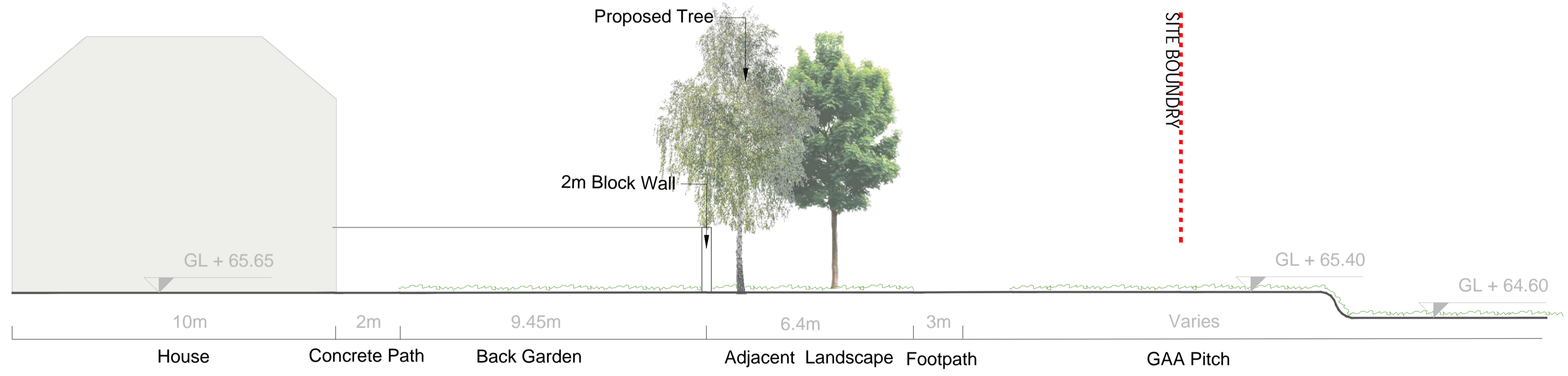
Garryard House, Earlsfort Terrace, Saint Kevin's, Dublin 2

ARCHITECTS:

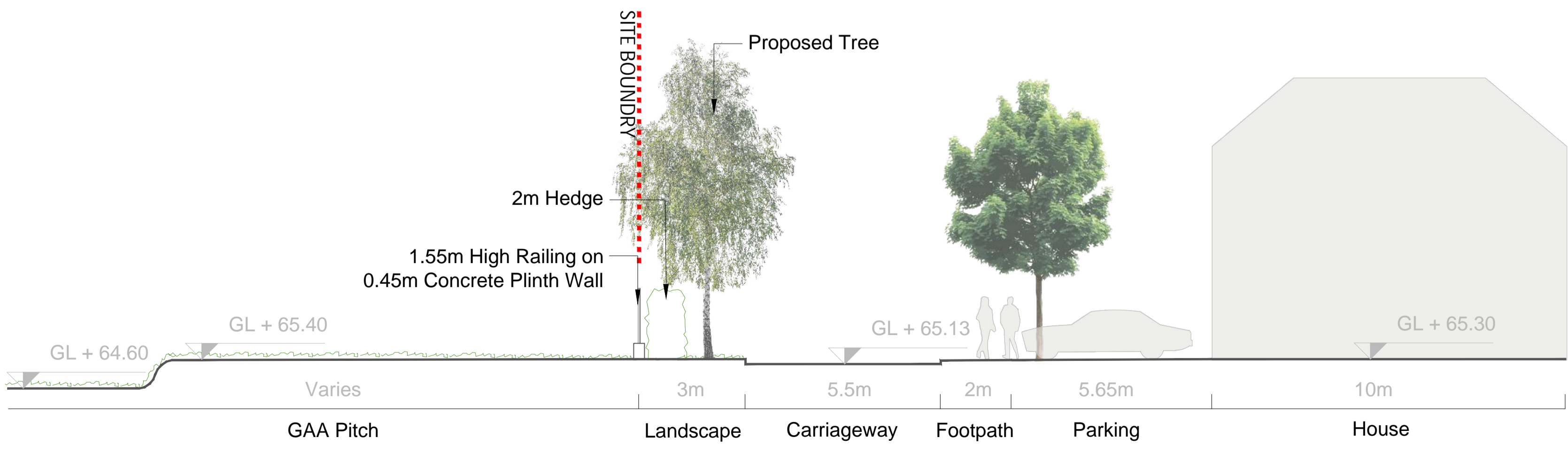
CONROY CROWE KELLY
 Architects & Urban Designers



10 Section 10 : Boundary Condition
 SCALE : 1:100



11 Section 11 : Boundary Condition
 SCALE : 1:100



12 Section 12 : Boundary Condition
 SCALE : 1:100

REFERENCE: THIS DRAWING IS NOT FOR CONSTRUCTION

REVISIONS:

Job No.		Drawn By	CF
Dwg No.	L1_804	Checked By	JM
Scale	1:100 @ A1	Date	NOV 2019

JOB DESCRIPTION

Site	KILCOCK
Project	DEVELOPMENT OF NEWTOWNMOYAGHY, KILCOCK
Title	BOUNDARY CONDITION 4 OF 4



NOTE
 ALL DIMENSIONS TO BE CHECKED ON SITE
 NO DIMENSIONS TO BE SCALED FROM THIS DRAWING
 THIS DRAWING IS TO BE READ IN CONJUNCTION WITH
 RELEVANT CONSULTANT DRAWINGS
 NO PART OF THIS DOCUMENT MAY BE REPRODUCED OR
 TRANSMITTED IN ANY FORM OR STORED IN ANY RETRIEVAL
 SYSTEM OF ANY NATURE WITHOUT THE WRITTEN PERMISSION
 OF THE LANDSCAPE ARCHITECT AS COPYRIGHT HOLDER EXCEPT
 AS AGREED FOR USE ON THE PROJECT FOR WHICH THE
 DOCUMENT WAS ORIGINALLY ISSUED
 FOR DRAWING INDEX, GENERAL NOTES, AND HEALTH AND SAFETY REFER TO DWG
 L1-001

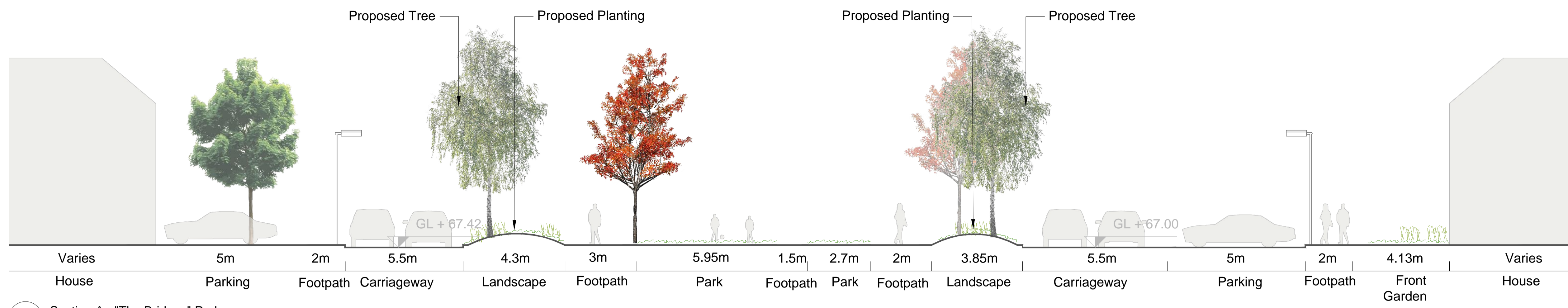
CLIENT:



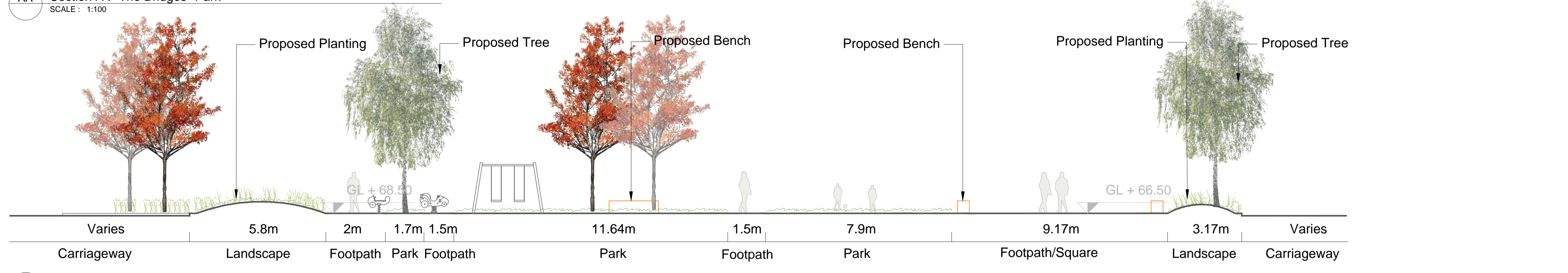
Garryard House, Earsfort Terrace, Saint Kevin's, Dublin 2

ARCHITECTS:

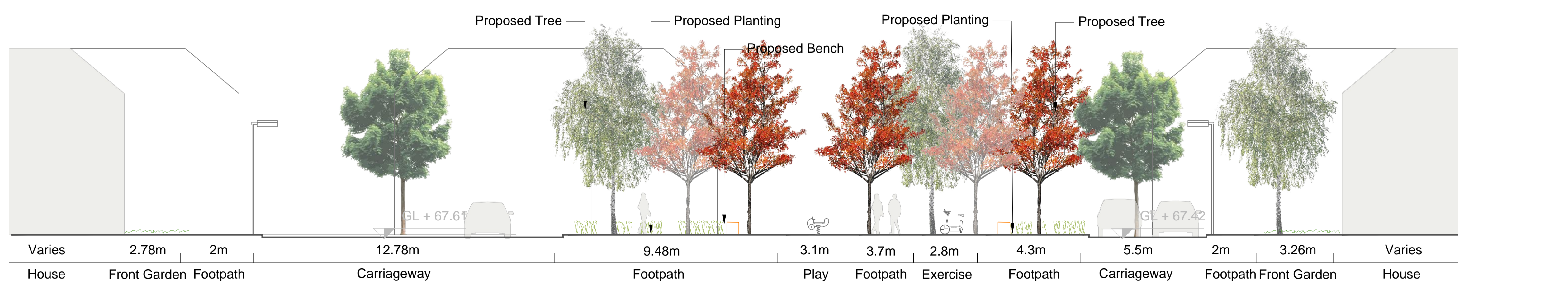
CONROY CROWE KELLY
 Architects & Urban Designers



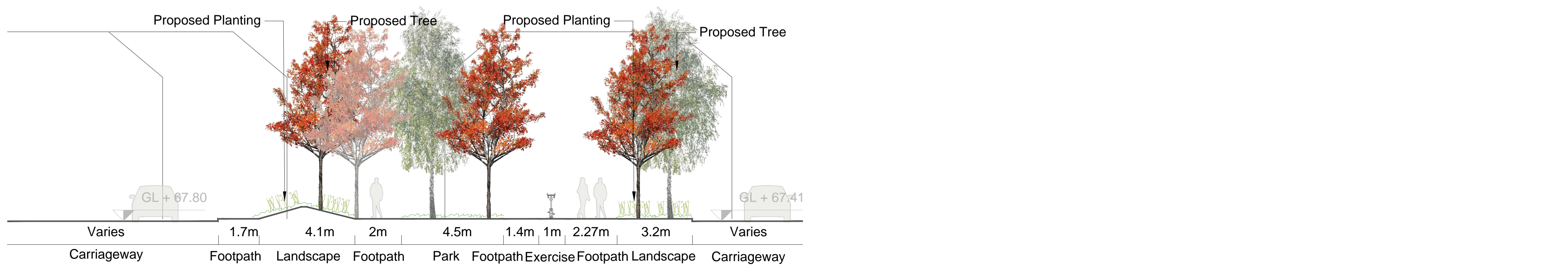
AA Section A : "The Bridges" Park
 SCALE: 1:100



BB Section B : "The Bridges" Park
 SCALE: 1:100



CC Section C : "The Islands" Park
 SCALE: 1:100



DD Section D : "The Islands" Park
 SCALE: 1:100

REFERENCE: THIS DRAWING IS NOT FOR CONSTRUCTION

REVISIONS:

Job No.		Drawn By	CF
Dwg No.	L1_805	Checked By	JM
Scale	1:100 @A1	Date	NOV 2019

JOB DESCRIPTION

Site	KILCOCK
Project	DEVELOPMENT OF NEWTOWNMOYAGHY, KILCOCK
Title	SECTIONS 1 OF 2



NOTE
 ALL DIMENSIONS TO BE CHECKED ON SITE
 NO DIMENSIONS TO BE SCALED FROM THIS DRAWING
 THIS DRAWING IS TO BE READ IN CONJUNCTION WITH
 RELEVANT CONSULTANT DRAWINGS
 NO PART OF THIS DOCUMENT MAY BE REPRODUCED OR
 TRANSMITTED IN ANY FORM OR STORED IN ANY RETRIEVAL
 SYSTEM OF ANY NATURE WITHOUT THE WRITTEN PERMISSION
 OF THE LANDSCAPE ARCHITECT AS COPYRIGHT HOLDER EXCEPT
 AS AGREED FOR USE ON THE PROJECT FOR WHICH THE
 DOCUMENT WAS ORIGINALLY ISSUED
 FOR DRAWING INDEX, GENERAL NOTES, AND HEALTH AND SAFETY REFER TO DWG
 L1-001

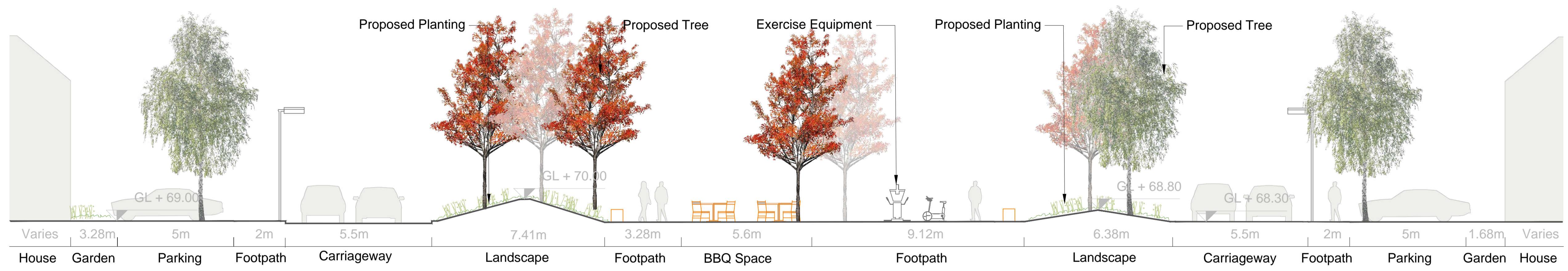
CLIENT:



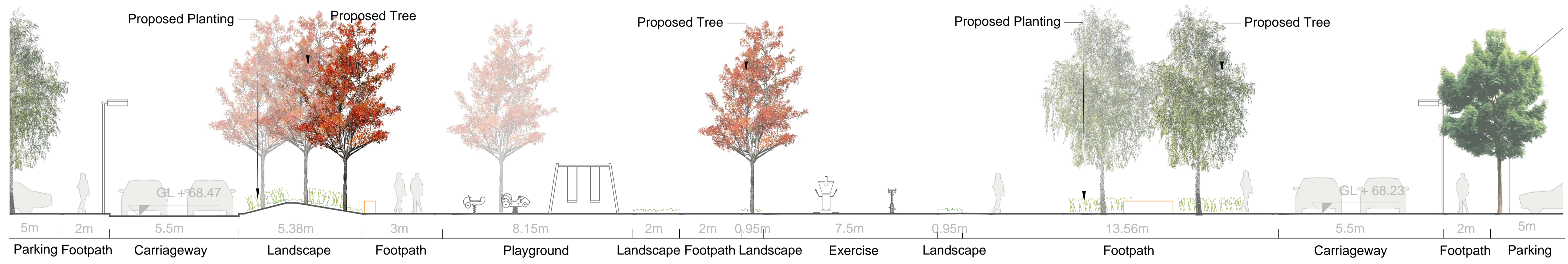
Garryard House, Earsfort Terrace, Saint Kevin's, Dublin 2

ARCHITECTS:

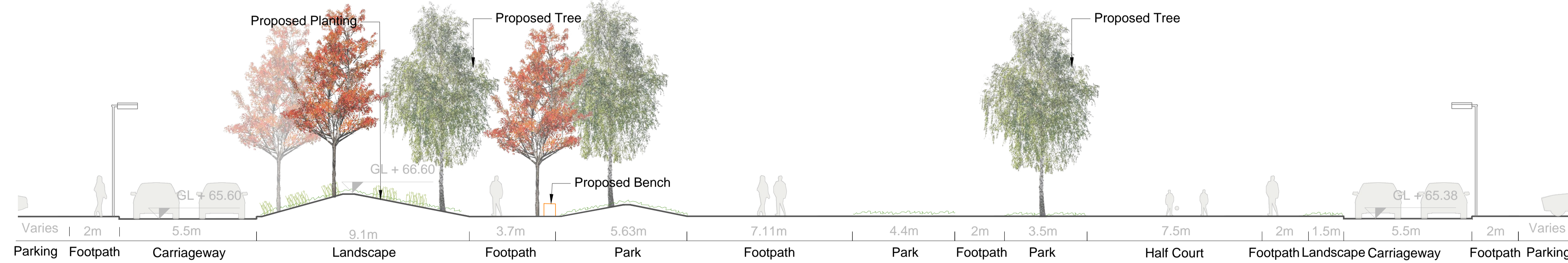
CONROY CROWE KELLY
 Architects & Urban Designers



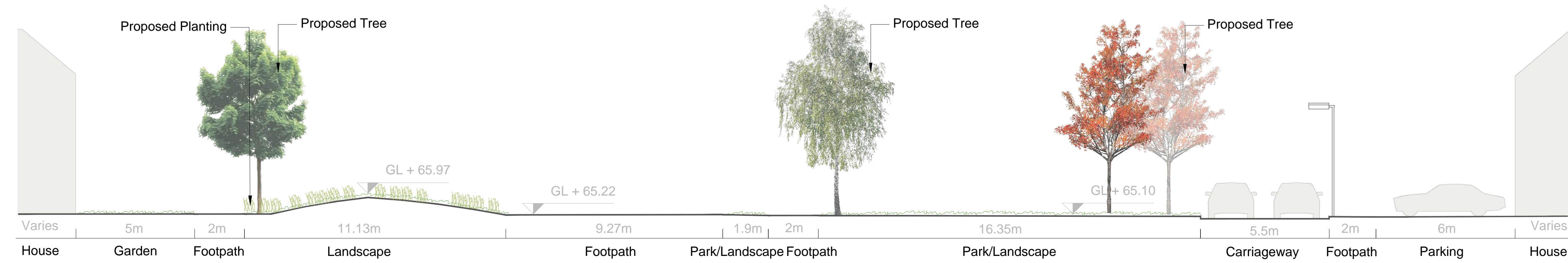
EE Section E : "The Springs" Park
 SCALE: 1:100



FF Section F : "The Springs" Park
 SCALE: 1:100



GG Section G : "The Estuary" Park
 SCALE: 1:100



HH Section H : "The Estuary" Park
 SCALE: 1:100

REFERENCE: THIS DRAWING IS NOT FOR CONSTRUCTION

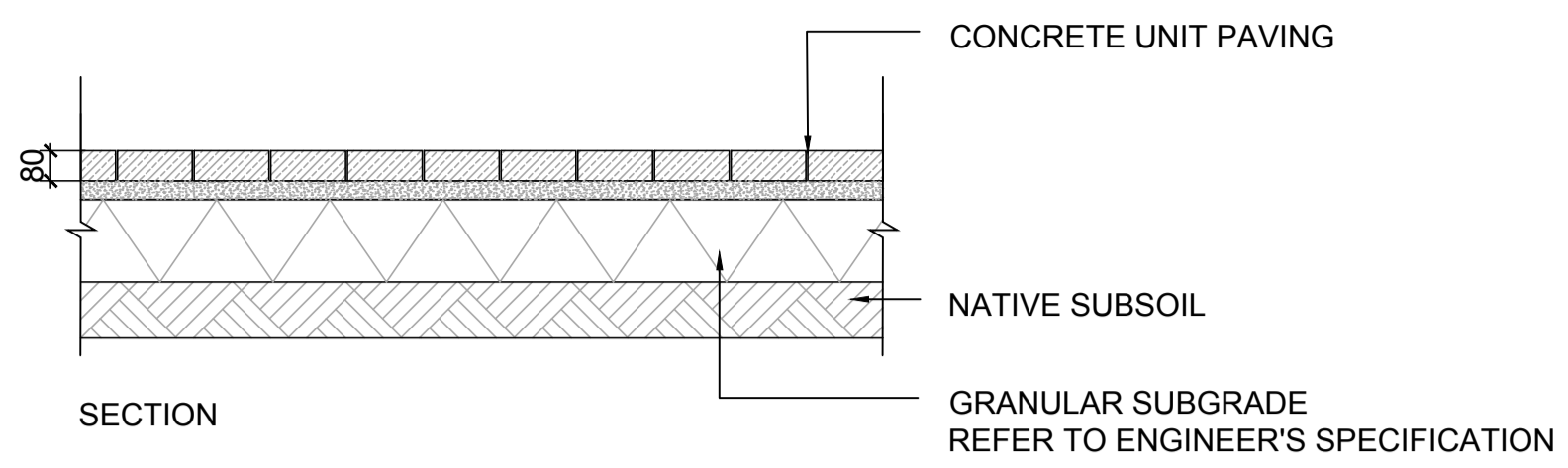
REVISIONS:

Job No.		Drawn By	CF
Dwg No.	L1_806	Checked By	JM
Scale	1:100 @A1	Date	NOV 2019

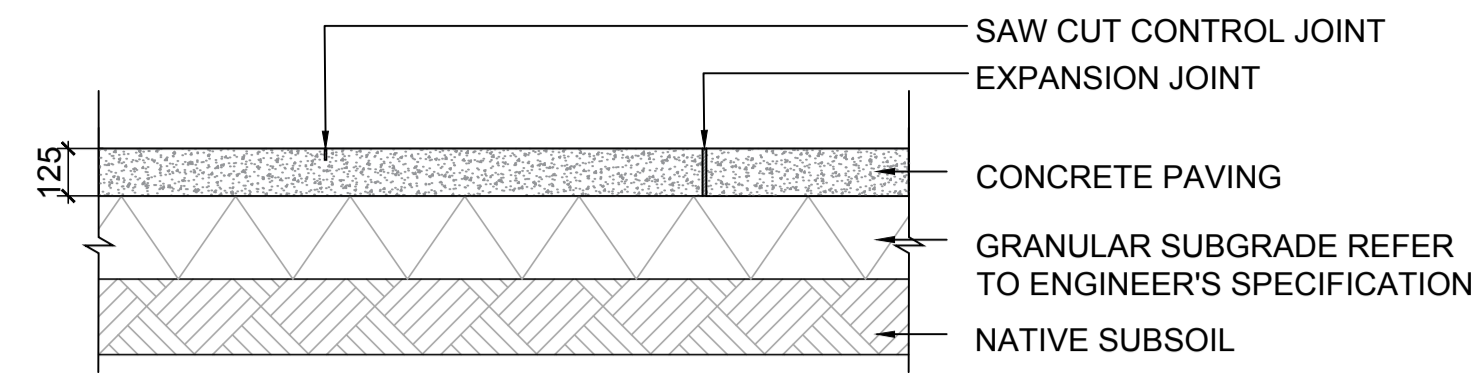
JOB DESCRIPTION

Site	KILCOCK
Project	DEVELOPMENT OF NEWTOWNMOYAGHY, KILCOCK
Title	SECTIONS 2 OF 2



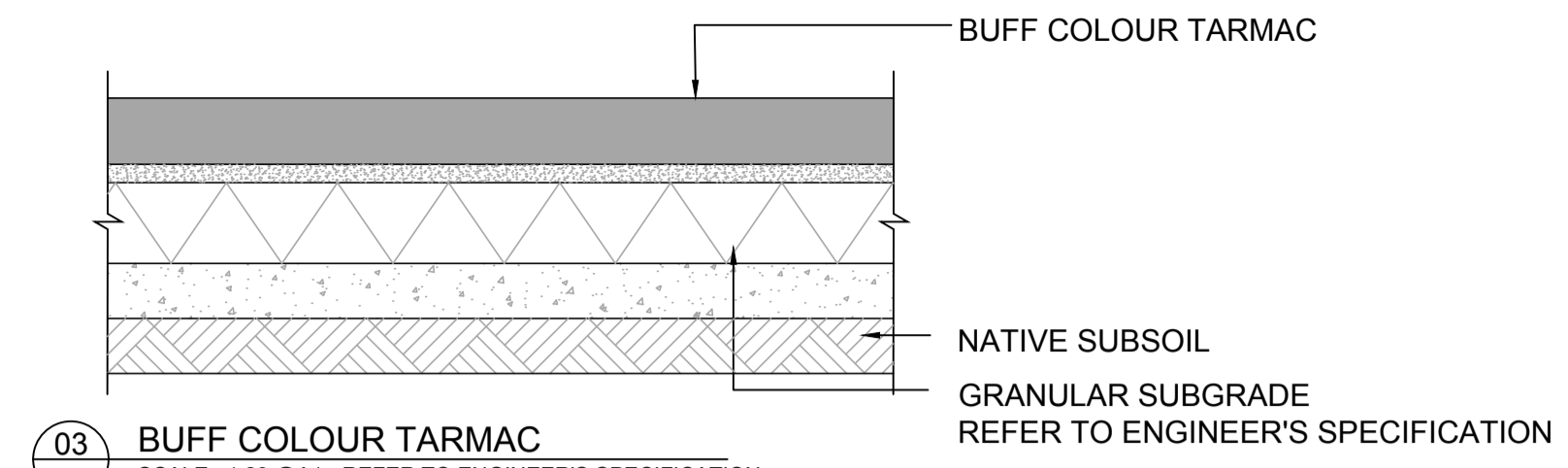


01 TYPICAL UNIT PAVERS ON GRADE
SCALE: 1:20 @A1

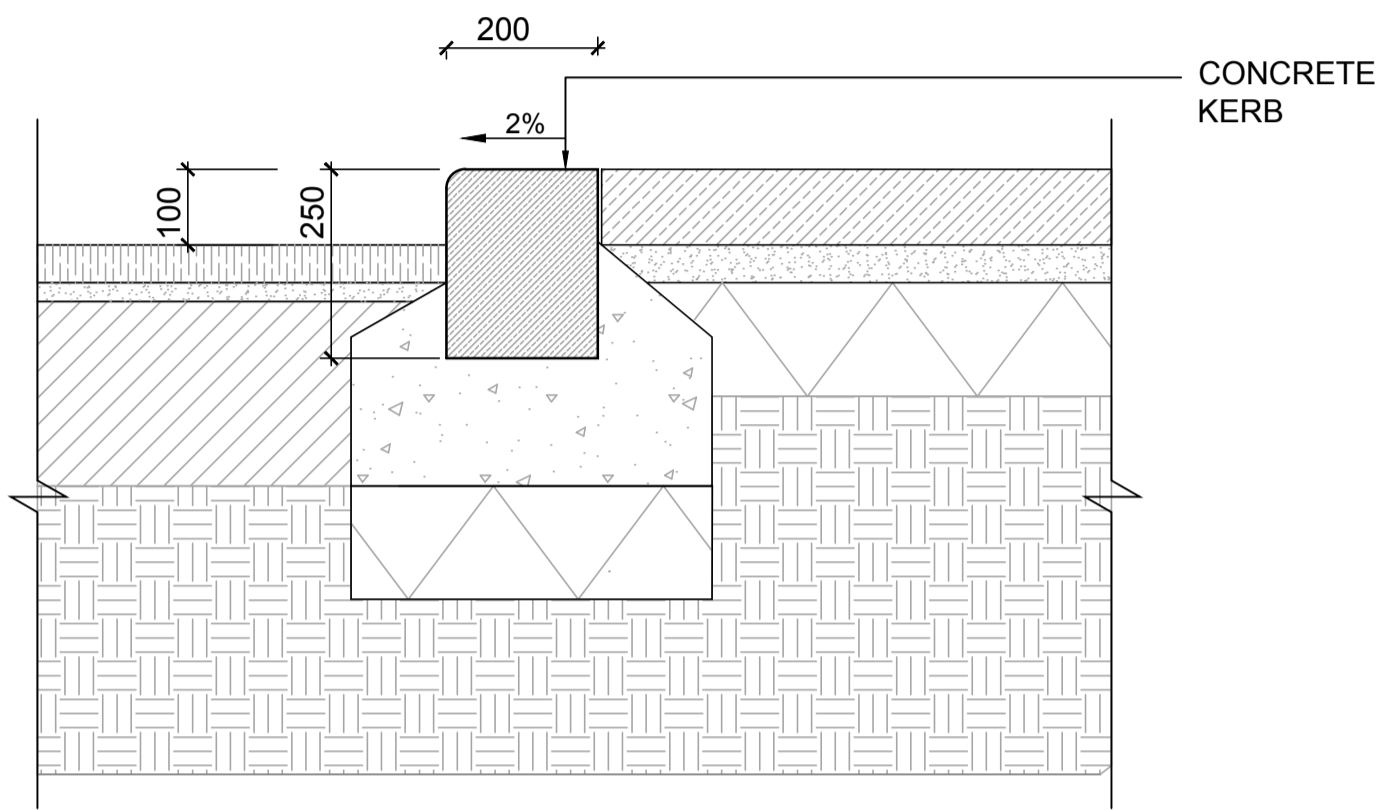


NOTES:
1. SAW CUT CONTROL JOINTS AS TYP. SPACING 1500mm MAX
2. EXPANSION JOINTS AS TYP. SPACING 4500mm max

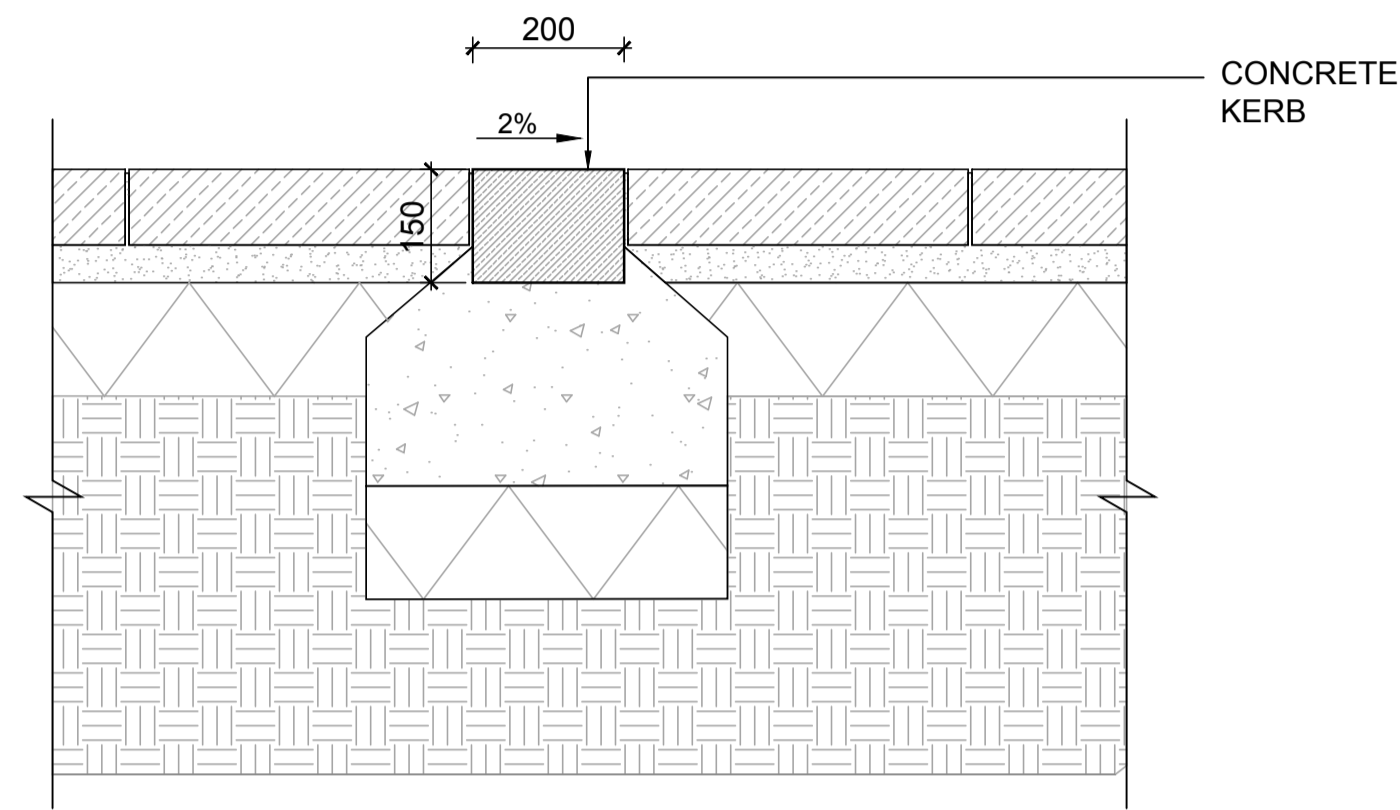
02 TYPICAL CONCRETE PAVING ON GRADE
SCALE: 1:20 @A1



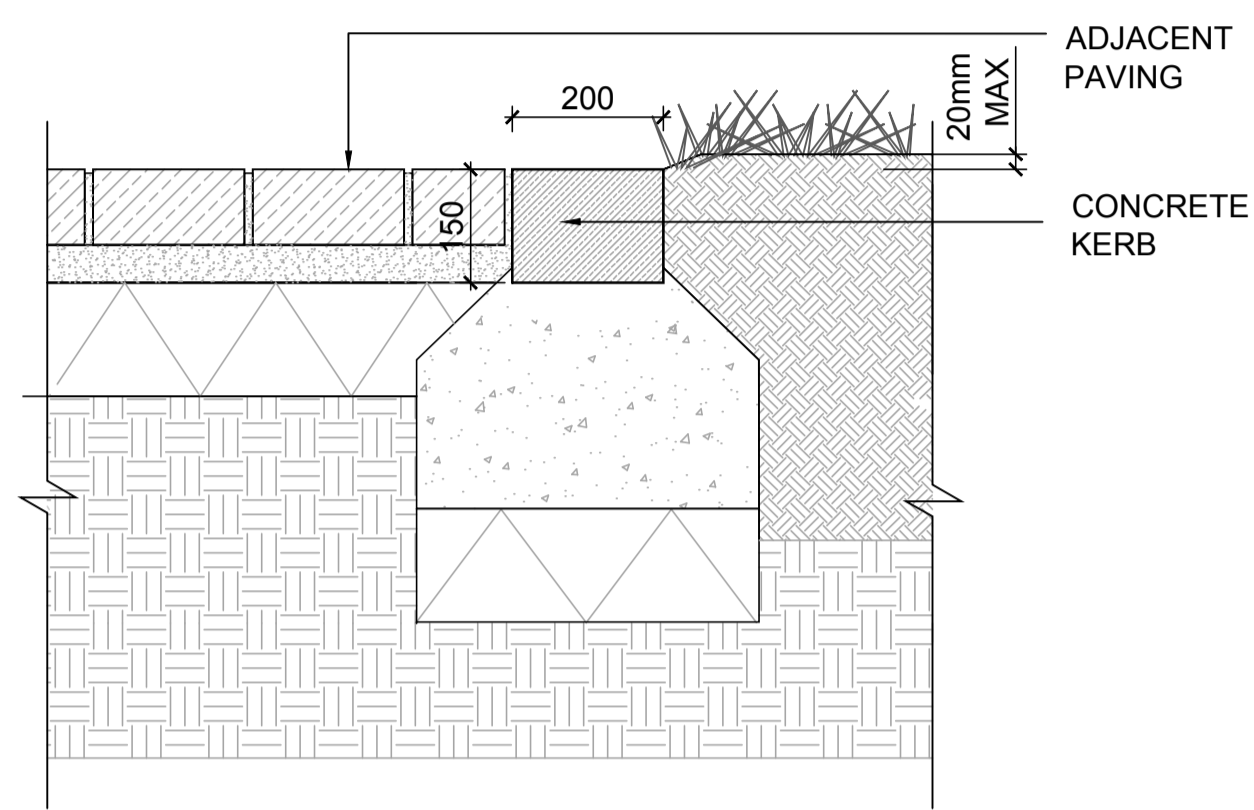
03 BUFF COLOUR TARMAC
SCALE: 1:20 @A1 - REFER TO ENGINEER'S SPECIFICATION



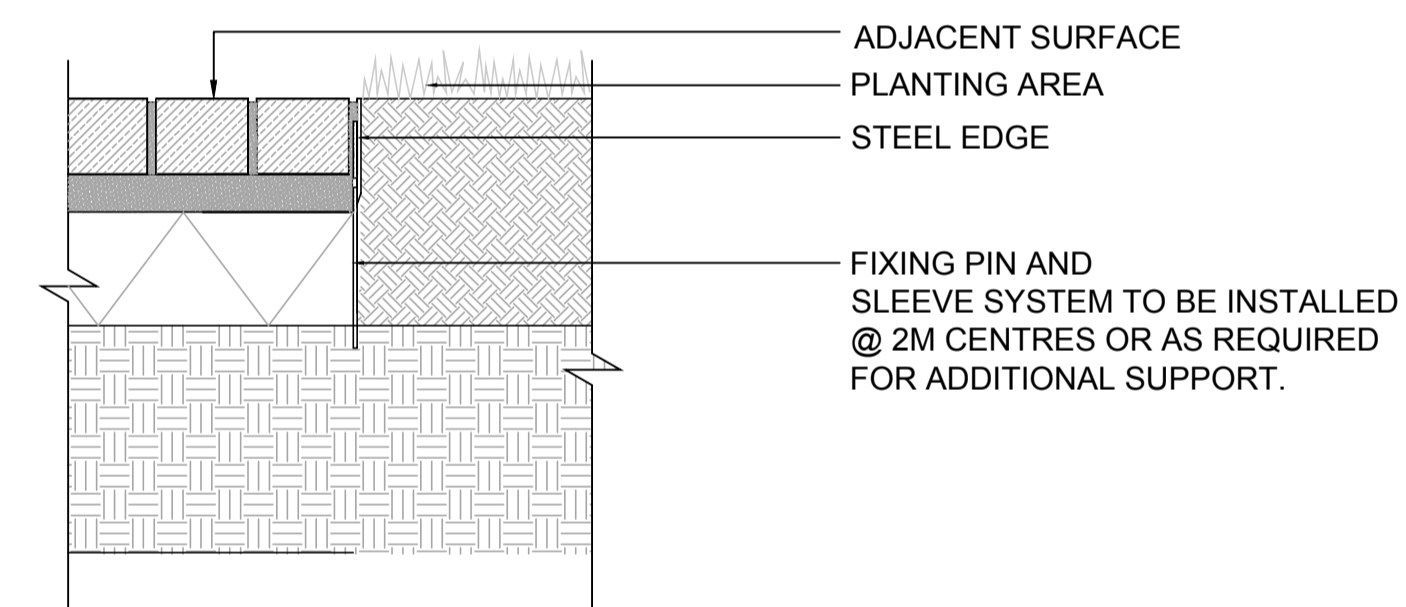
04 RAISED KERB
SCALE: 1:10 @A1



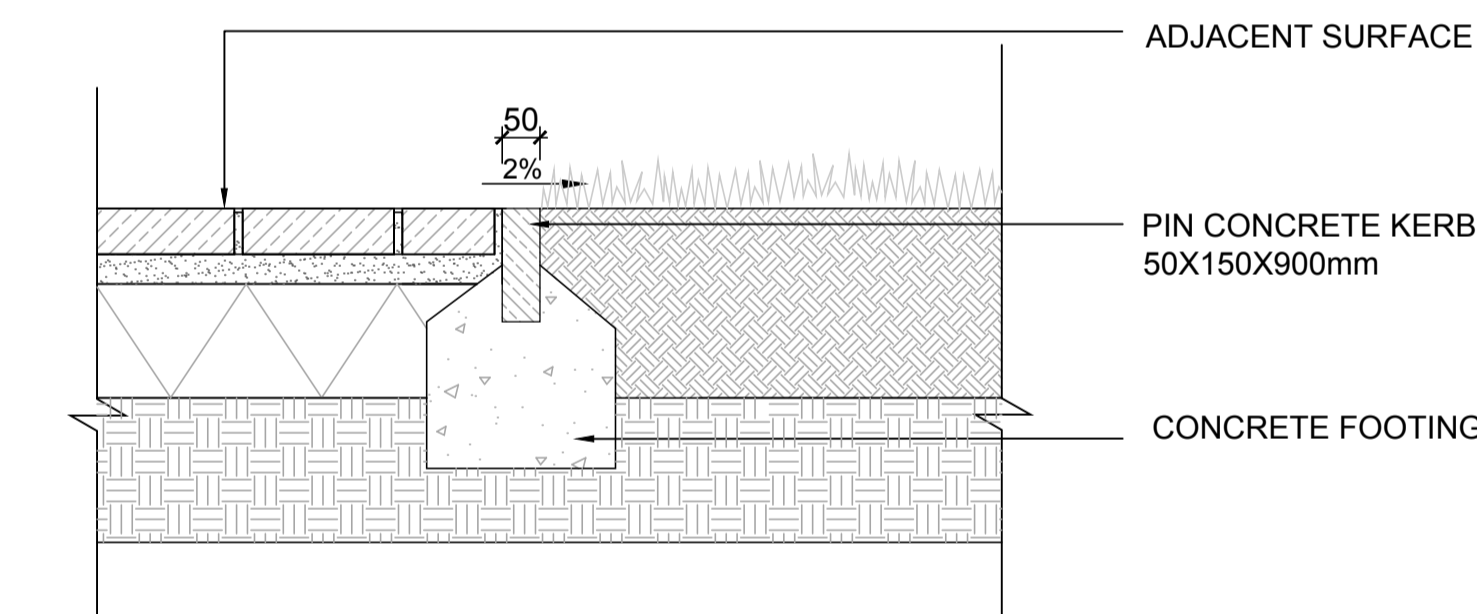
05 FLUSH KERB
SCALE: 1:10 @A1



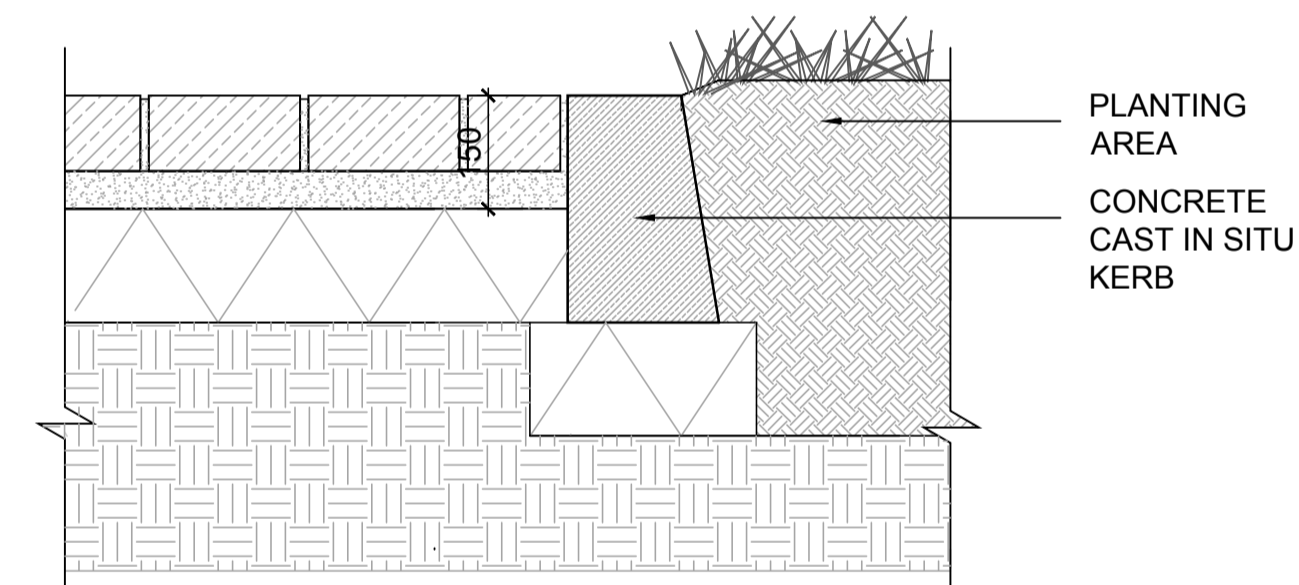
06 EDGING ADJACENT TO PLANTING AREA
SCALE: 1:10 @A1





07 TYPICAL STEEL EDGING
SCALE: 1:10 @A1



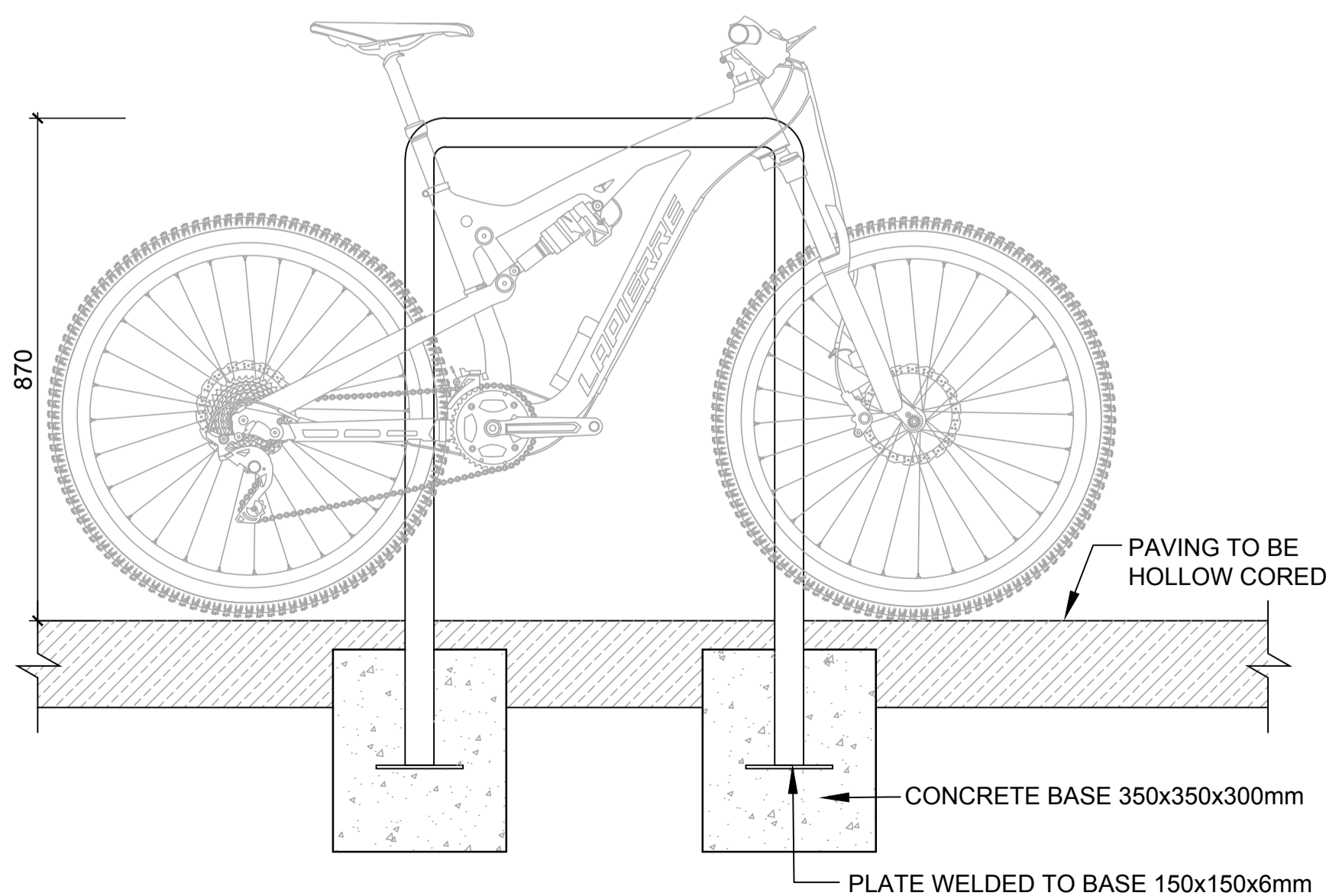
08 PIN KERB TO PLANTING AREA
SCALE: 1:10 @A1



09 EDGING ADJACENT TO PLANTING AREA
SCALE: 1:10 @A1



10 TYPICAL BIKE STAND
SCALE: 1:10 @A1



NOTE
ALL DIMENSIONS TO BE CHECKED ON SITE
NO DIMENSIONS TO BE SCALED FROM THIS DRAWING
THIS DRAWING IS TO BE READ IN CONJUNCTION WITH RELEVANT CONSULTANTS DRAWINGS
NO PART OF THIS DOCUMENT MAY BE RE-PRODUCED OR TRANSMITTED IN ANY FORM OR STORED IN ANY RETRIEVAL SYSTEM OF ANY NATURE WITHOUT THE WRITTEN PERMISSION OF THE LANDSCAPE ARCHITECT AS COPYRIGHT HOLDER EXCEPT AS AGREED FOR USE ON THE PROJECT FOR WHICH THE DOCUMENT WAS ORIGINALLY ISSUED
FOR DRAWING INDEX, GENERAL NOTES, AND HEALTH AND SAFETY REFER TO DWG L1-001

CLIENT:



Garryard House, Earlsfort Terrace, Saint Kevin's, Dublin 2

ARCHITECTS:

CONROY CROWE KELLY
Architects & Urban Designers

REFERENCE: THIS DRAWING IS NOT FOR CONSTRUCTION

REVISIONS:

Job No.	Drawn By	CF	
Dwg No.	L1-900	Checked By	JM
Scale	AS SHOWN	Date	NOV 2019

JOB DESCRIPTION

Site	KILCOCK
Project	DEVELOPMENT OF NEWTOWNMOYAGHY, KILCOCK
Title	DETAILS 1 OF 2



NMP
Niall Montgomery + Partners
Architects 33 Rock Road, Williamstown, Blackrock, Co. Dublin
Telephones : 2121 800 Fax : 2121 007 E mail : info@nmp.ie

NOTE
 ALL DIMENSIONS TO BE CHECKED ON SITE
 NO DIMENSIONS TO BE SCALED FROM THIS DRAWING
 THIS DRAWING IS TO BE READ IN CONJUNCTION WITH
 RELEVANT CONSULTANTS DRAWINGS
 NO PART OF THIS DOCUMENT MAY BE RE-PRODUCED OR
 TRANSMITTED IN ANY FORM OR STORED IN ANY RETRIEVAL
 SYSTEM OF ANY NATURE WITHOUT THE WRITTEN PERMISSION
 OF THE LANDSCAPE ARCHITECT AS COPYRIGHT HOLDER EXCEPT
 AS AGREED FOR USE ON THE PROJECT FOR WHICH THE
 DOCUMENT WAS ORIGINALLY ISSUED
 FOR DRAWING INDEX, GENERAL NOTES, AND HEALTH AND SAFETY REFER TO DWG
 L1-001

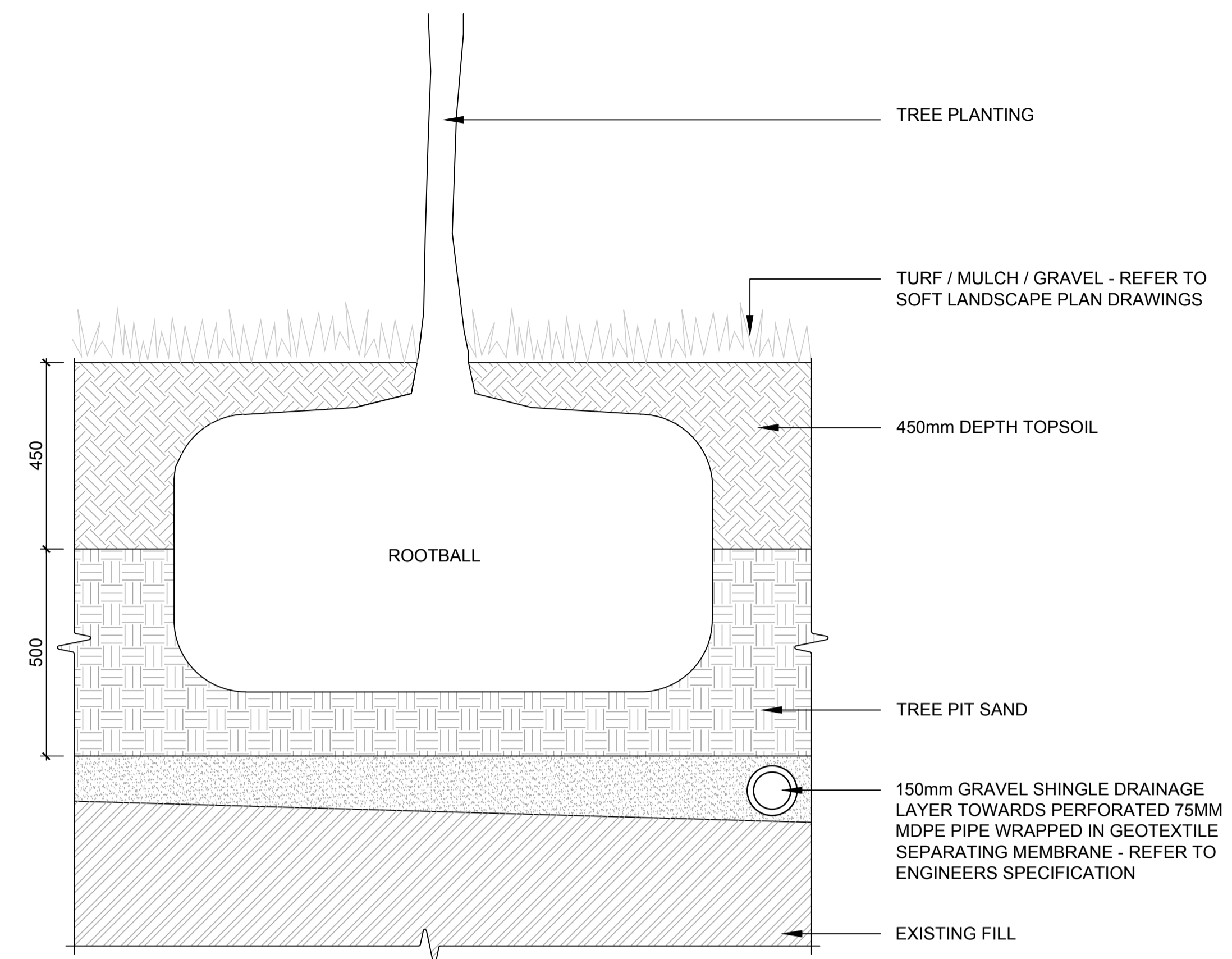
CLIENT:



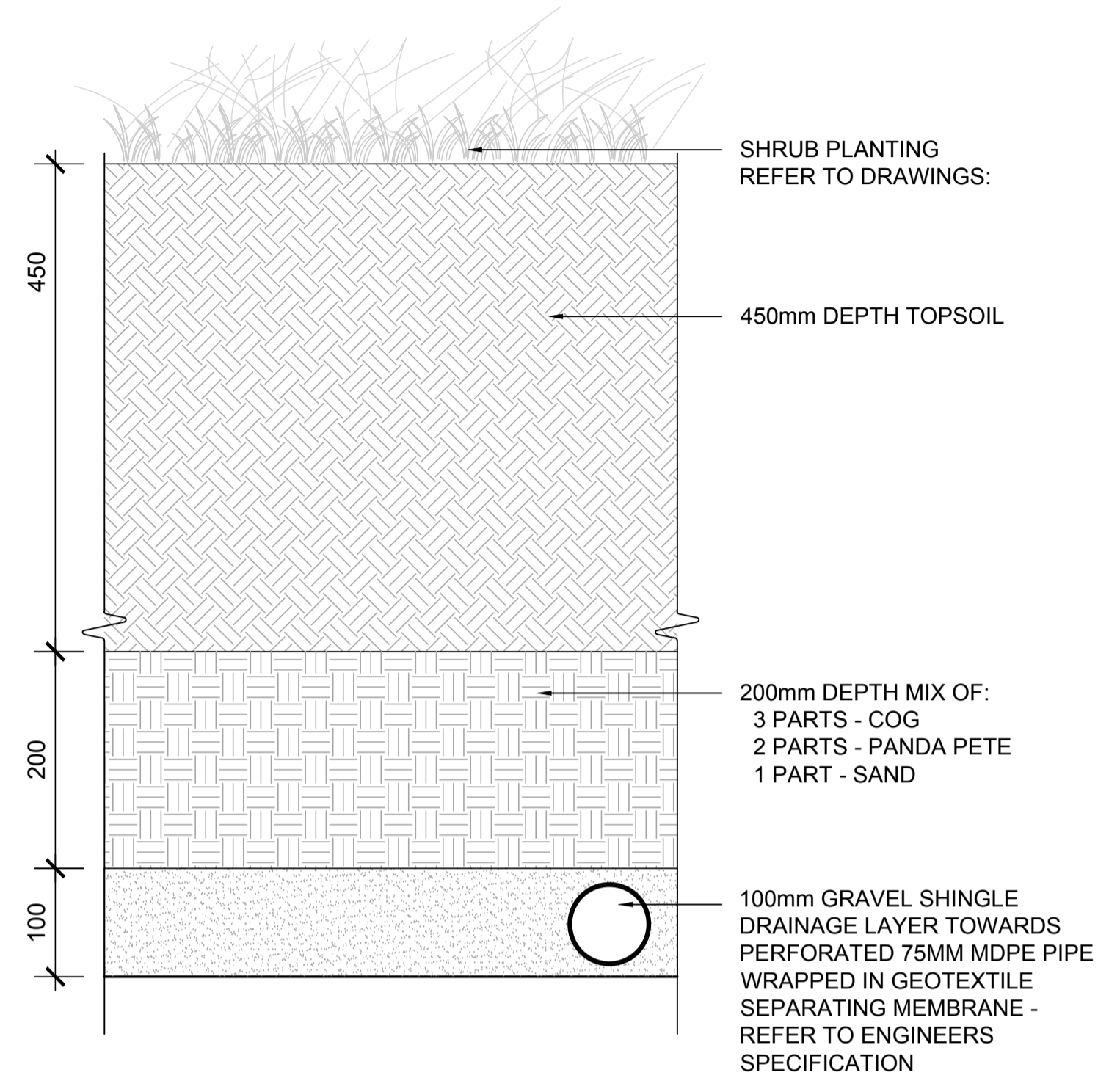
Garyard House, Earlsfort Terrace, Saint Kevin's, Dublin 2

ARCHITECTS:

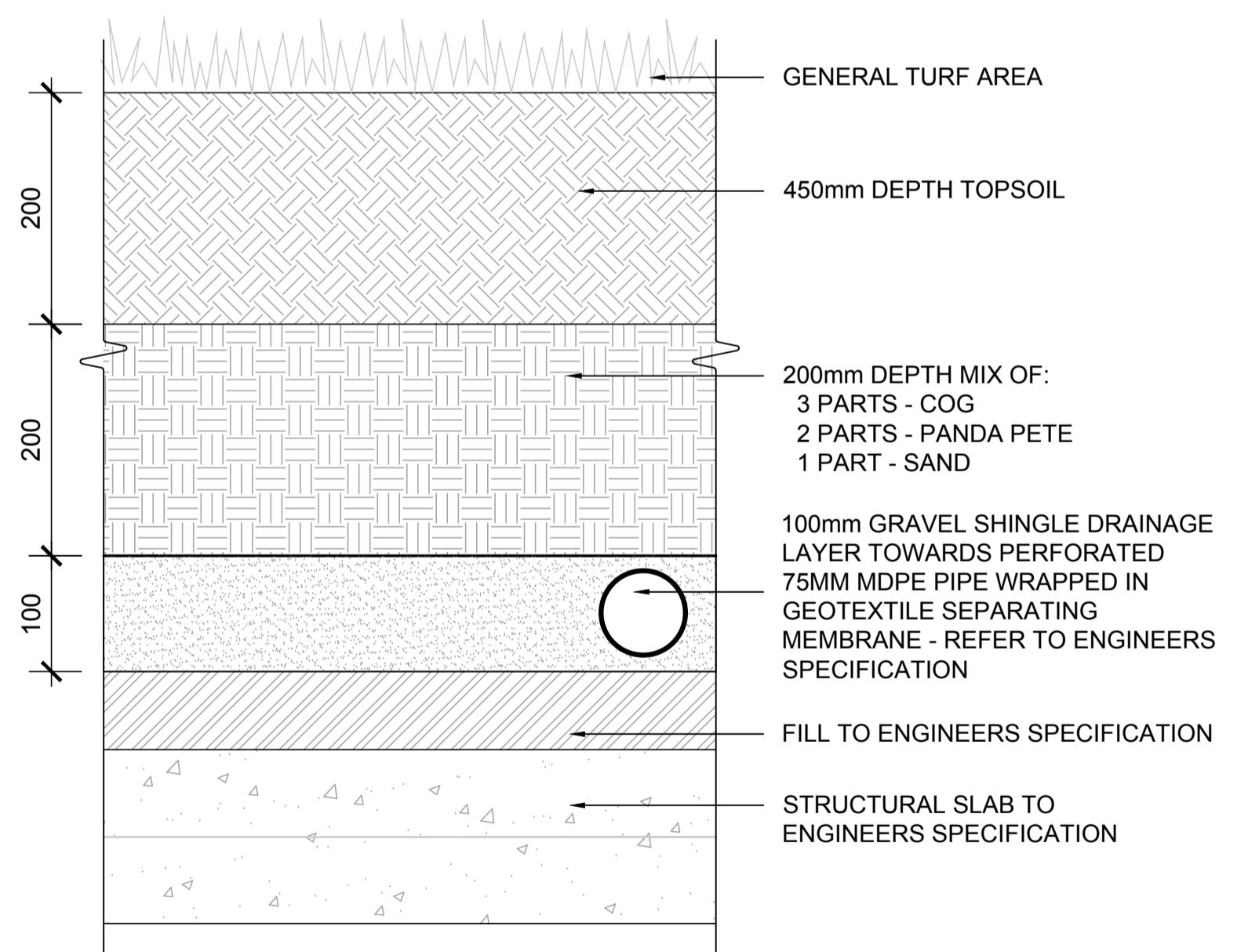
CONROY CROWE KELLY
 Architects & Urban Designers



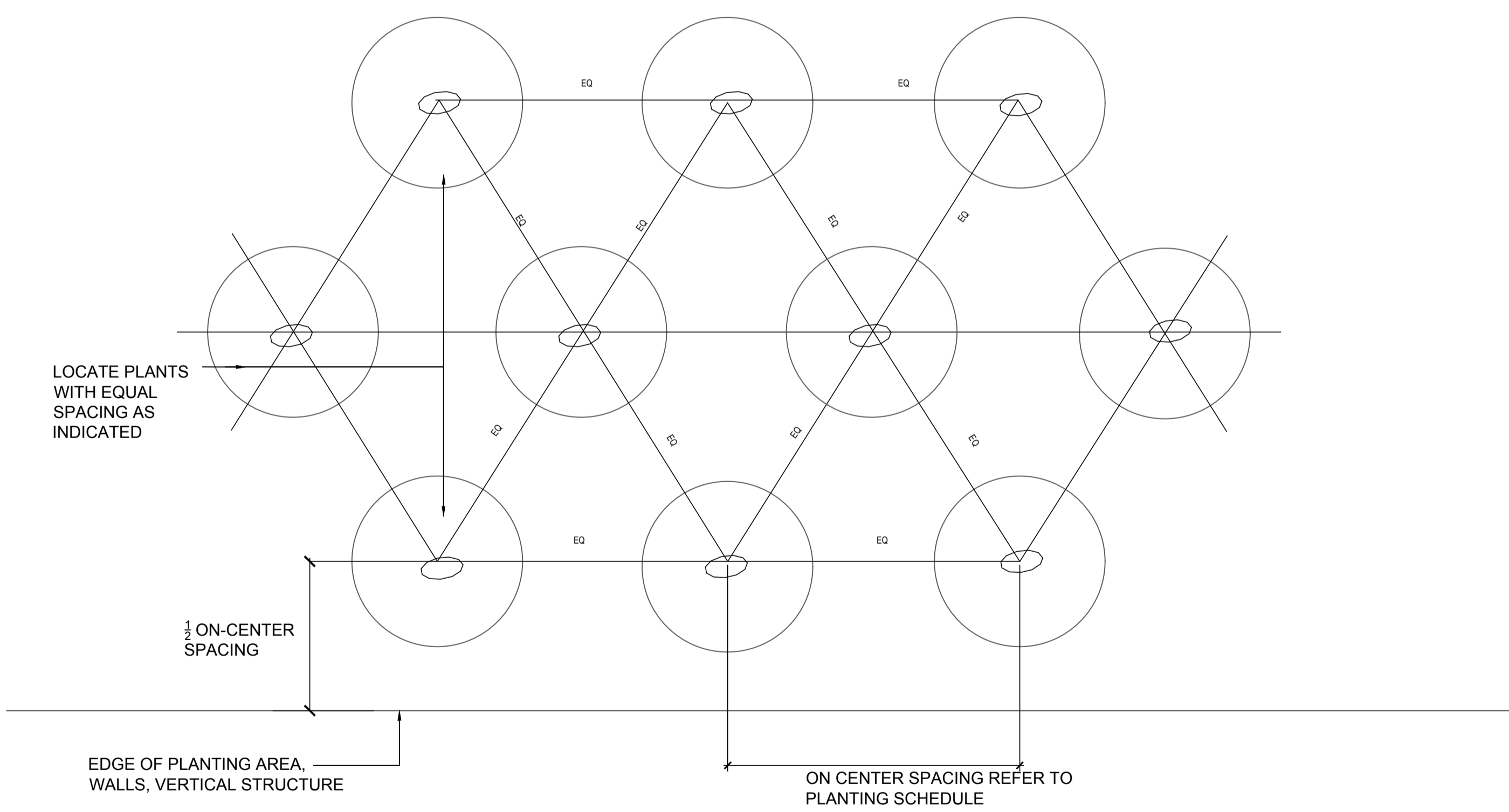
01 TYPICAL TREE SOIL PROFILE
 SCALE: 1:10 @A1



02 TYPICAL SHRUB SOIL PROFILE
 SCALE: 1:5 @A1



03 TYPICAL TURF SOIL PROFILE
 SCALE: 1:5 @A1



04 TYPICAL SHRUB PLANTING SPACING
 SCALE: 1:20 @A1


REFERENCE: THIS DRAWING IS NOT FOR CONSTRUCTION

REVISIONS:

Job No.		Drawn By	CF
Dwg No.	L1-901	Checked By	JM
Scale	AS SHOWN	Date	NOV 2019

JOB DESCRIPTION

Site	KILCOCK
Project	DEVELOPMENT OF NEWTOWNMOYAGHY, KILCOCK
Title	DETAILS 2 OF 2



NOTE:
 ALL DIMENSIONS TO BE CHECKED ON SITE
 NO DIMENSIONS TO BE SCALED FROM THIS DRAWING
 THIS DRAWING IS TO BE READ IN CONJUNCTION WITH
 RELEVANT CONSULTANTS DRAWINGS
 NO PART OF THIS DOCUMENT MAY BE RE-PRODUCED OR
 TRANSMITTED IN ANY FORM OR STORED IN ANY RETRIEVAL
 SYSTEM OF ANY NATURE WITHOUT THE WRITTEN PERMISSION
 OF THE LANDSCAPE ARCHITECT AS COPYRIGHT HOLDER EXCEPT
 AS AGREED FOR USE ON THE PROJECT FOR WHICH THE
 DOCUMENT WAS ORIGINALLY ISSUED
 FOR DRAWING INDEX, GENERAL NOTES, AND HEALTH AND SAFETY REFER TO DWG
 L1-001

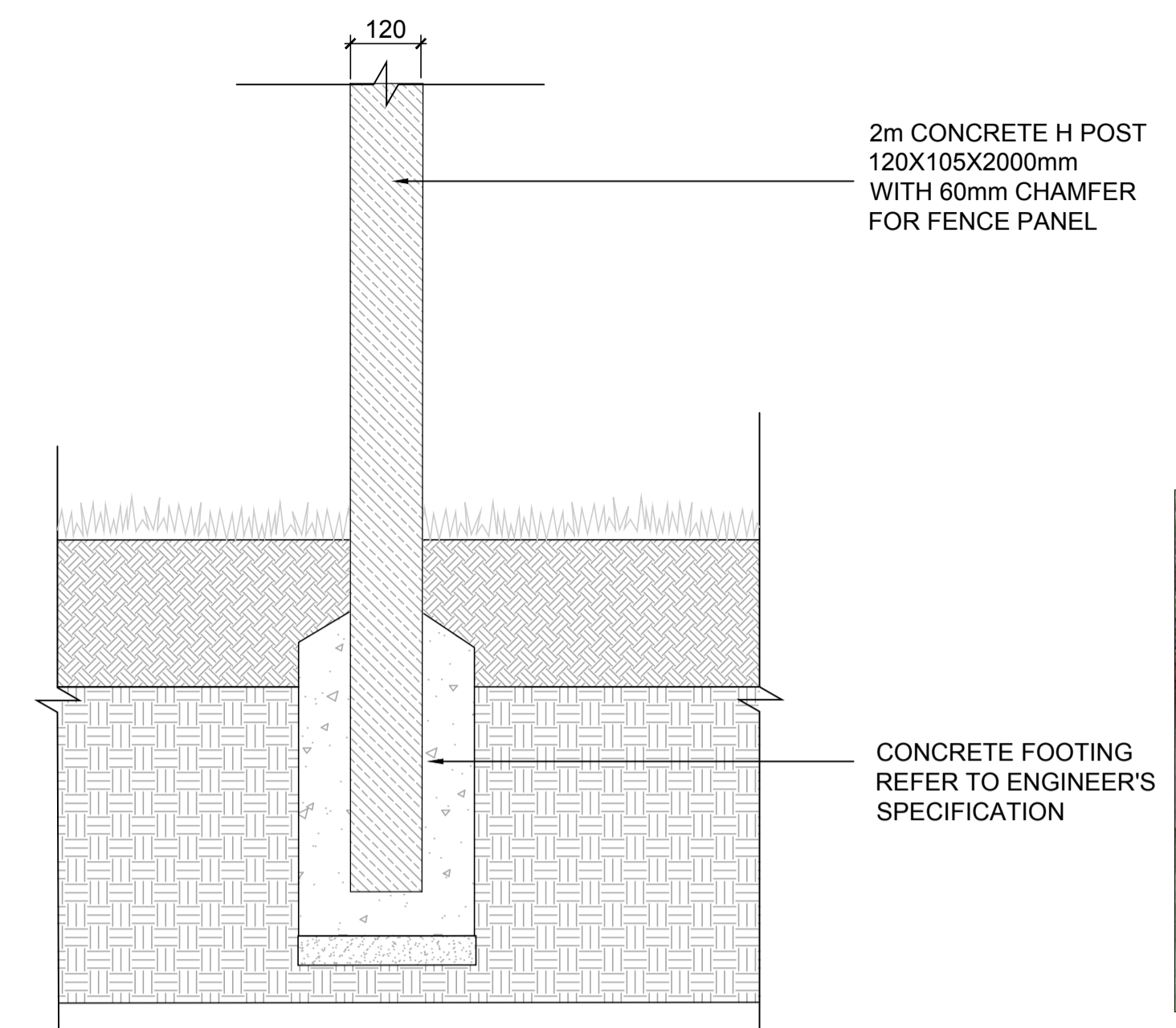
CLIENT:



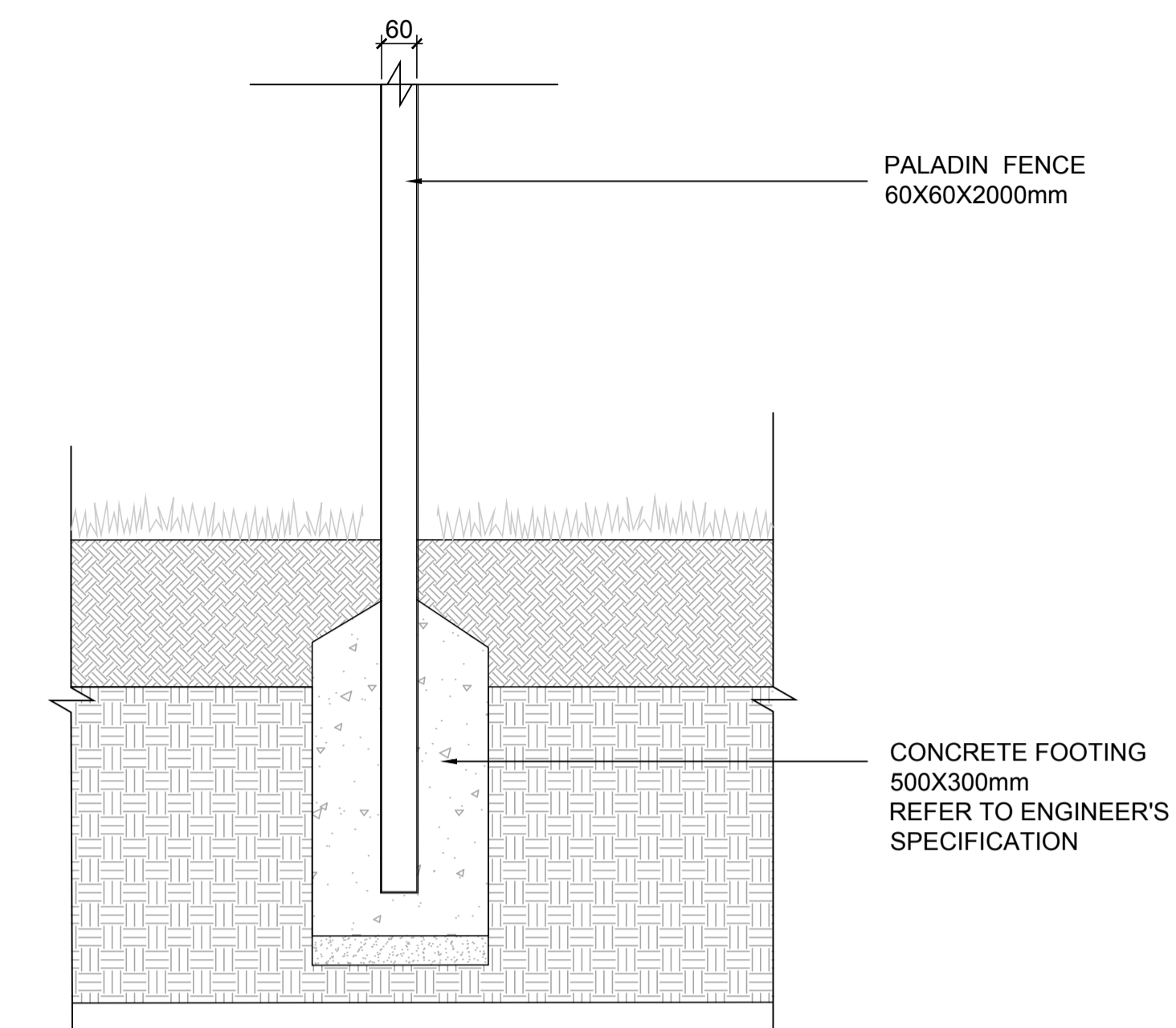
Garryard House, Earlsfort Terrace, Saint Kevin's, Dublin 2

ARCHITECTS:

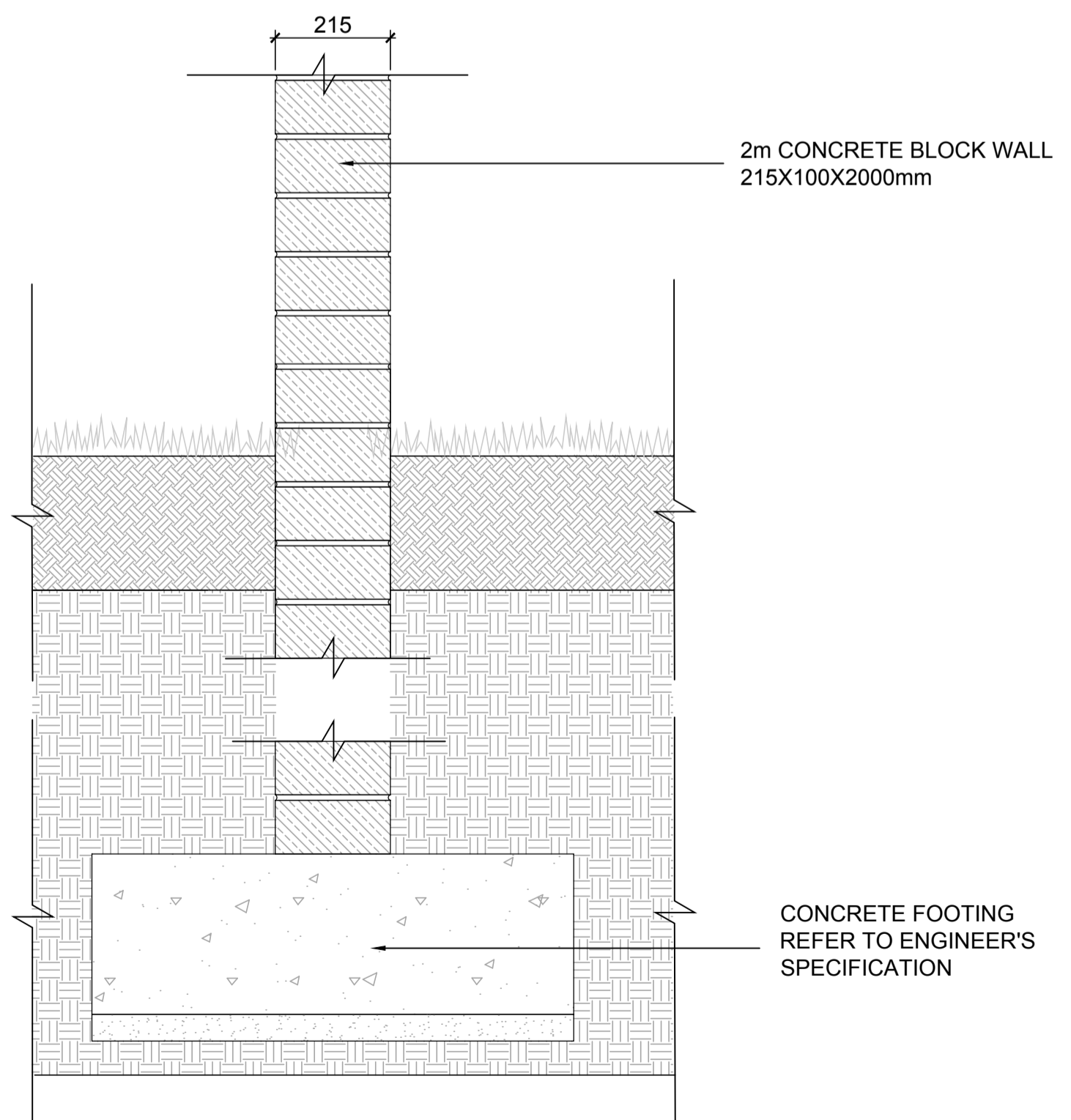
CONROY CROWE KELLY
 Architects & Urban Designers



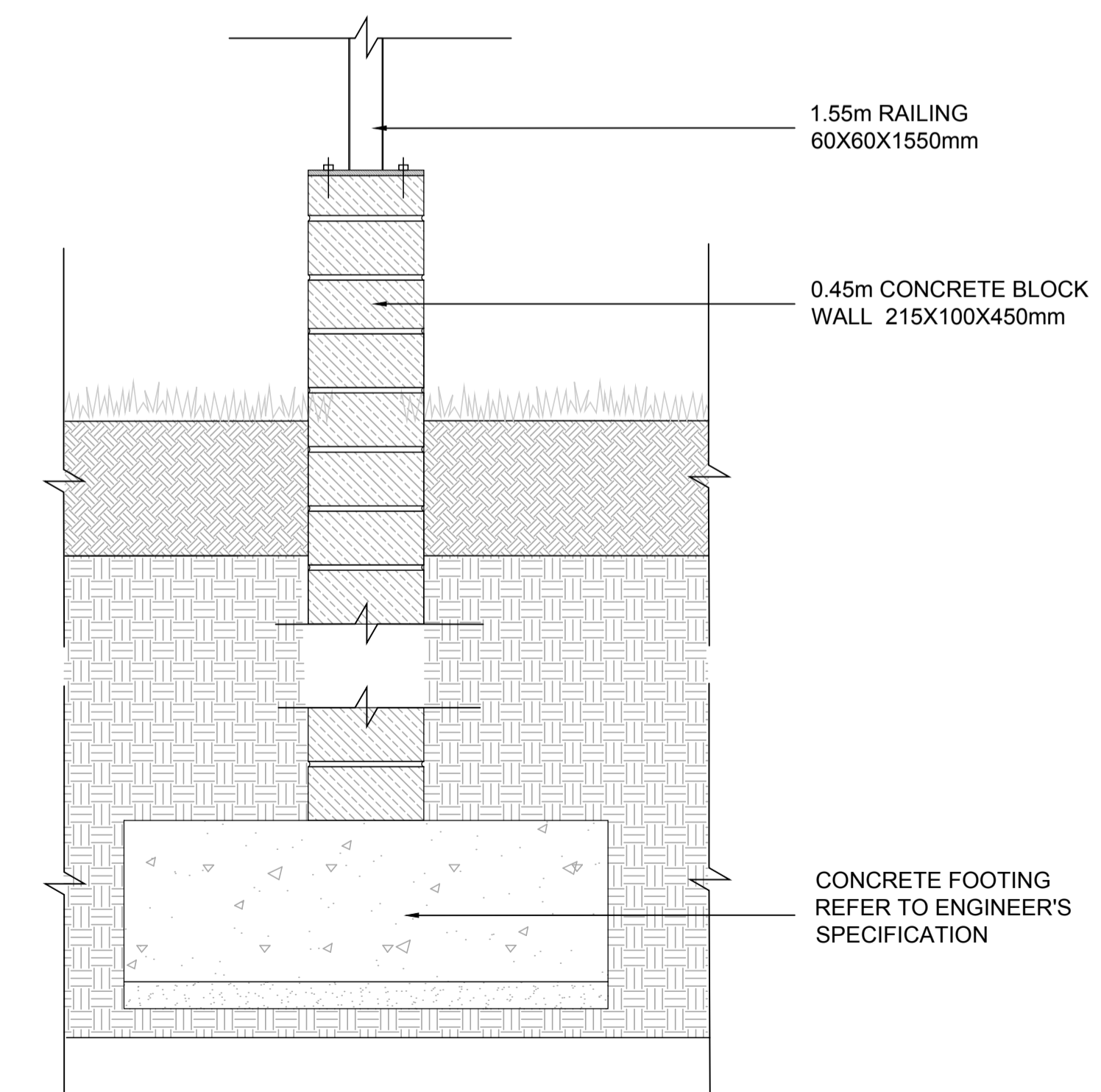
01 2m CONCRETE POST AND TIMBER PANEL GARDEN FENCE
 SCALE: 1:10 @A1



02 BOUNDARY PALADIN FENCE
 SCALE: 1:10 @A1



03 2m CONCRETE BLOCK BOUNDARY WALL
 SCALE: 1:10 @A1



04 0.45m CONCRETE BLOCK WALL WITH 1.55m RAILING
 SCALE: 1:10 @A1



REFERENCE: THIS DRAWING IS NOT FOR CONSTRUCTION

REVISIONS:

Job No.		Drawn By	CF
Dwg No.	L1-902	Checked By	JM
Scale	AS SHOWN	Date	NOV 2019

JOB DESCRIPTION

Site	KILCOCK
Project	DEVELOPMENT OF NEWTOWNMOYAGHY, KILCOCK
Title	DETAILS 3 OF 3

